FLOOD INSURANCE STUDY

ARAPAHOE COUNTY, COLORADO,

AND INCORPORATED AREAS
VOLUME 3 OF 4

Community Name	Community Number
ARAPAHOE COUNTY, CO UNINCORPROATED AREAS	080011
AURORA, CITY OF	080002
CENTENNIAL, CITY OF	080315
CHERRY HILLS VILLAGE, CITY OF	080013
COLUMBINE VALLEY, TOWN OF	080014
*DEER TRAIL, CITY OF	080015
ENGLEWOOD, CITY OF	085074
*FOXFIELD, TOWN OF	080091
GLENDALE, CITY OF	080247
GREENWOOD VILLAGE, CITY OF	080195
LITTLETON, CITY OF	080017
SHERIDAN, CITY OF	080018

*NON-FLOODPRONE

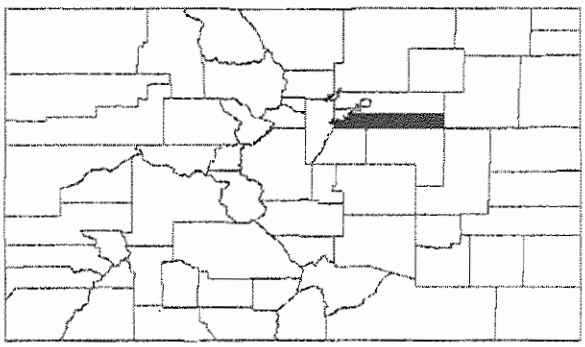

Effective: December 17, 2010

Federal Emergency Management Agency

FLOOD INSURANCE STUDY NUMBER
08005CV003A

NOTICE TO

FLOOD INSURANCE STUDY USERS

Communities participating in the National Flood Insurance Program have established repositories of flood hazard data for floodplain management and flood insurance purposes. This Flood Insurance Study (FIS) may not contain all data available within the repository. It is advisable to contact the community repository for any additional data.

Part or all of this FIS may be revised and republished at any time. In addition, part of this FIS may be revised by the Letter of Map Revision process, which does not involve republication or redistribution of the FIS report. It is, therefore, the responsibility of the user to consult with community officials and to check the community repository to obtain the most current FIS report components.

Initial FIS Report Effective Date:	April 17, 1989
Revised FIS Report Dates:	August 16, 1995 October 7, 2008 December 17, 2010

TABLE OF CONTENTS – VOLUME I

1.0 INTRODUCTION 1
- 1.1 Purpose of Study 1
- 1.2 Authority and Acknowledgements 1
- 1.3 Coordination 3

2.0 AREA STUDIED 4
- 2.1 Scope of Study 4
- 2.2 Community Description 7
- 2.3 Principal Flood Problems 8
- 2.4 Flood Protection Measures 9

3.0 ENGINEERING METHODS 11
- 3.1 Hydrologic Analyses 12
- 3.2 Hydraulic Analyses 22
- 3.3 Vertical Datum 23

4.0 FLOODPLAIN MANAGEMENT APPLICATIONS 25
- 4.1 Floodplain Boundaries 25
- 4.2 Floodways 26

5.0 INSURANCE APPLICATIONS 85

6.0 FLOOD INSURANCE RATE MAP 86

7.0 OTHER STUDIES 88

8.0 LOCATION OF DATA 88

9.0 BIBLIOGRAPHY AND REFERENCES 89

10.0 REVISION DESCRIPTIONS 96
- 10.1 First Revision 96
- 10.2 Second Revision 98
- 10.3 Third Revision 101
- 10.4 Fourth Revision 103

FIGURES

		Page
Figure 1	Frequency-Discharge, Drainage Area Curves, Coal Creek, Cherry Creek, Sand Creek	14
Figure 2	Frequency-Discharge, Drainage Area Curves, Cottonwood Creek, Big Dry Creek	15
Figure 3	Frequency-Discharge, Drainage Area Curves, Murphy Creek, Little Comanche Creek	16
Figure 4	Frequency-Discharge, Drainage Area Curves, Comanche Creek, West Bijou Creek, Box Elder Creek	17
Figure 5	Floodway Schematic	27

TABLES

Table 1	Flooding Sources Studied by Detailed Methods	5
Table 1a	Flooding Sources Restudied or Newly Studied by Detailed Methods	5
Table 2	Flooding Sources Studied by Approximate Methods	6
Table 3	Summary of Discharges	18
Table 4	Floodway Data	28
Table 5	Community Map History	87

VOLUME II

EXHIBITS

Exhibit 1 – Flood Profiles

Bear Creek	Panels 01P-02P
Bear Gulch	Panels 03P-10P
Big Dry Creek	Panels 11P-29P
Big Dry Creek Tributary A	Panels 30P-32P
Blackmer Gulch	Panels 33P-37P
Box Elder Creek	Panels 38P-65P
Cherry Creek	Panels 66P-75P
Cherry Creek (Right Overbank Split Flow)	Panel 76P
Cherry Creek Spillway Drain	Panels 77P-78P
Coal Creek	Panels 79P-82P
Comanche Creek	Panel 83P
Coon Creek	Panel 84P
Cottonwood Creek	Panels 85P-93P

VOLUME III

EXHIBITS

Exhibit 1 – Flood Profiles

Coyote Run	Panels 94P-109P
Dutch Creek	Panels 110P-112P
East Toll Gate Creek	Panels 113P-115P
First Creek	Panels 116P-119P
Goldsmith Gulch	Panels 120P-124P
Greenwood Gulch	Panels 125P-131P
Greenwood Gulch Bypass	Panels 132P-134P
Happy Canyon Creek	Panels 135P-136P
Lee Gulch	Panels 137P-146P
Little Comanche Creek	Panel 147P
Little Dry Creek	Panels 148P-174P
Little's Creek	Panels 175P-179P
Lone Tree Creek	Panels 180P-186P

VOLUME IV

EXHIBITS

Exhibit 1 – Flood Profiles (Cont'd)

Murphy Creek	Panels 187P-197P
Piney Creek	Panels 198P-209P
Prentice Gulch	Panel 210P
Quincy Gulch	Panels 211P-213P
Sable Ditch	Panels 214P-217P
Sable Ditch Overflow	Panel 218P
Sand Creek	Panels 219P-222P
SJCD 6100	Panels 223P-225P
SJCD 6200	Panels 226P-227P
Slaughterhouse Gulch	Panels 228P-232P
South Platte River	Panels 233P-234P
South Tributary Slaughterhouse Gulch	Panels 235P-236P
Spring Creek	Panels 237P-238P
Toll Gate Creek	Panels 239P-241P
Unnamed Creek	Panels 242P-243P
West Bijou Gulch	Panels 244P-246P
West Harvard Gulch	Panels 247P-249P
West Toll Gate Creek	Panels 250P-256P
West Toll Gate Creek Tributary	Panel 257P
West Tributary To Goldsmith Gulch	Panels 258P-260P
Westerly Creek	Panels 261P-266P
Westerly Creek Overflow	Panel 267P
Willow Creek	Panels 268P-271P
Sterne Parkway Overflow	Panel 272P
Wolf Creek	Panels 273P-274P
Wolf Creek Tributary	Panel 275P
Granby Ditch	Panels 276P-280P

Exhibit 2 – Flood Insurance Rate Map Index
Flood Insurance Rate Map

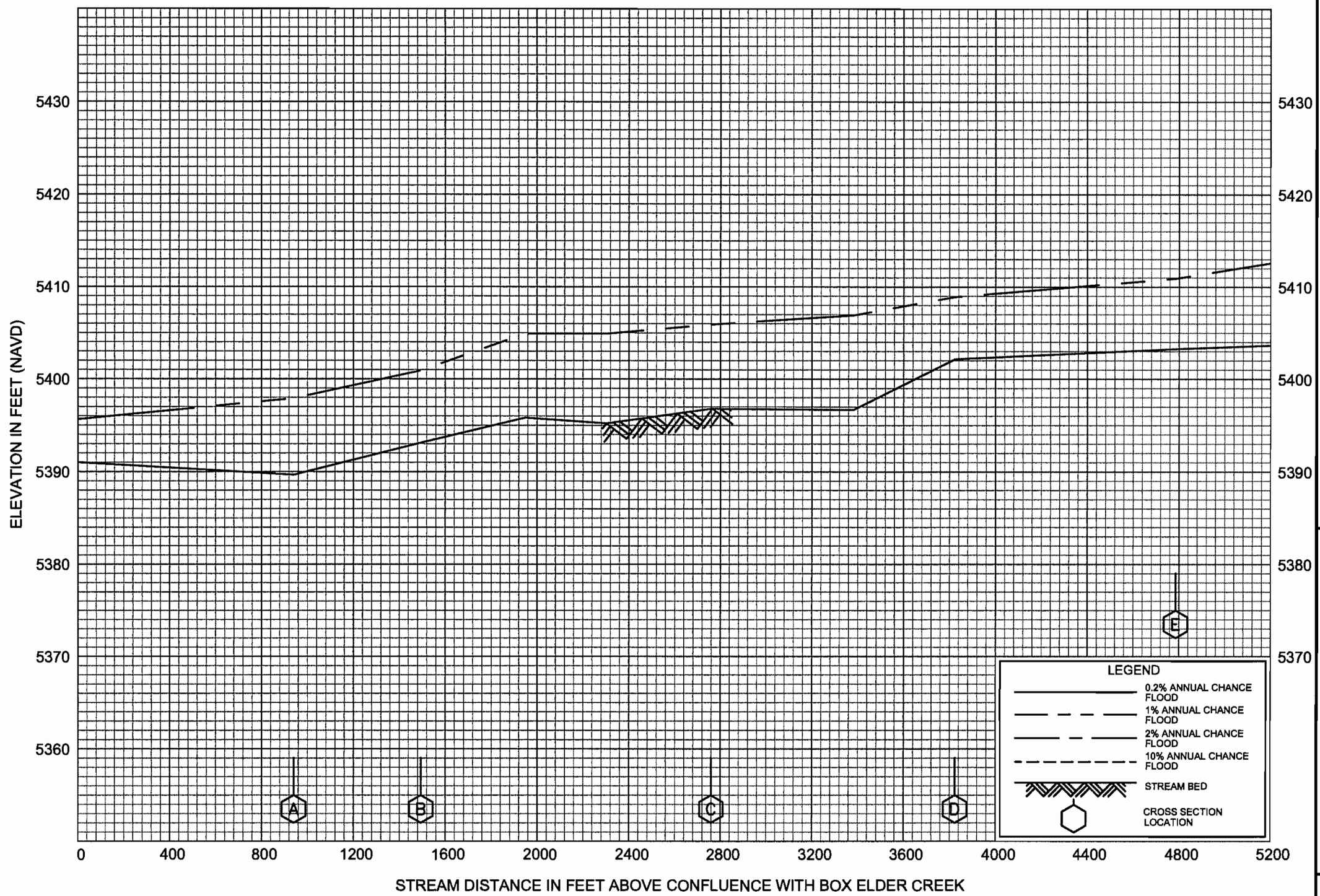

FLOOD PROFILES

COYOTE RUN

FEDERAL EMERGENCY MANAGEMENT AGENCY

ARAPAHOE COUNTY, CO
AND INCORPORATED AREAS



FLOOD PROFILES

COYOTE RUN

FEDERAL EMERGENCY MANAGEMENT AGENCY

ARAPAHOE COUNTY, CO
AND INCORPORATED AREAS



FLOOD PROFILES

COYOTE RUN

FEDERAL EMERGENCY MANAGEMENT AGENCY

ARAPAHOE COUNTY, CO
AND INCORPORATED AREAS

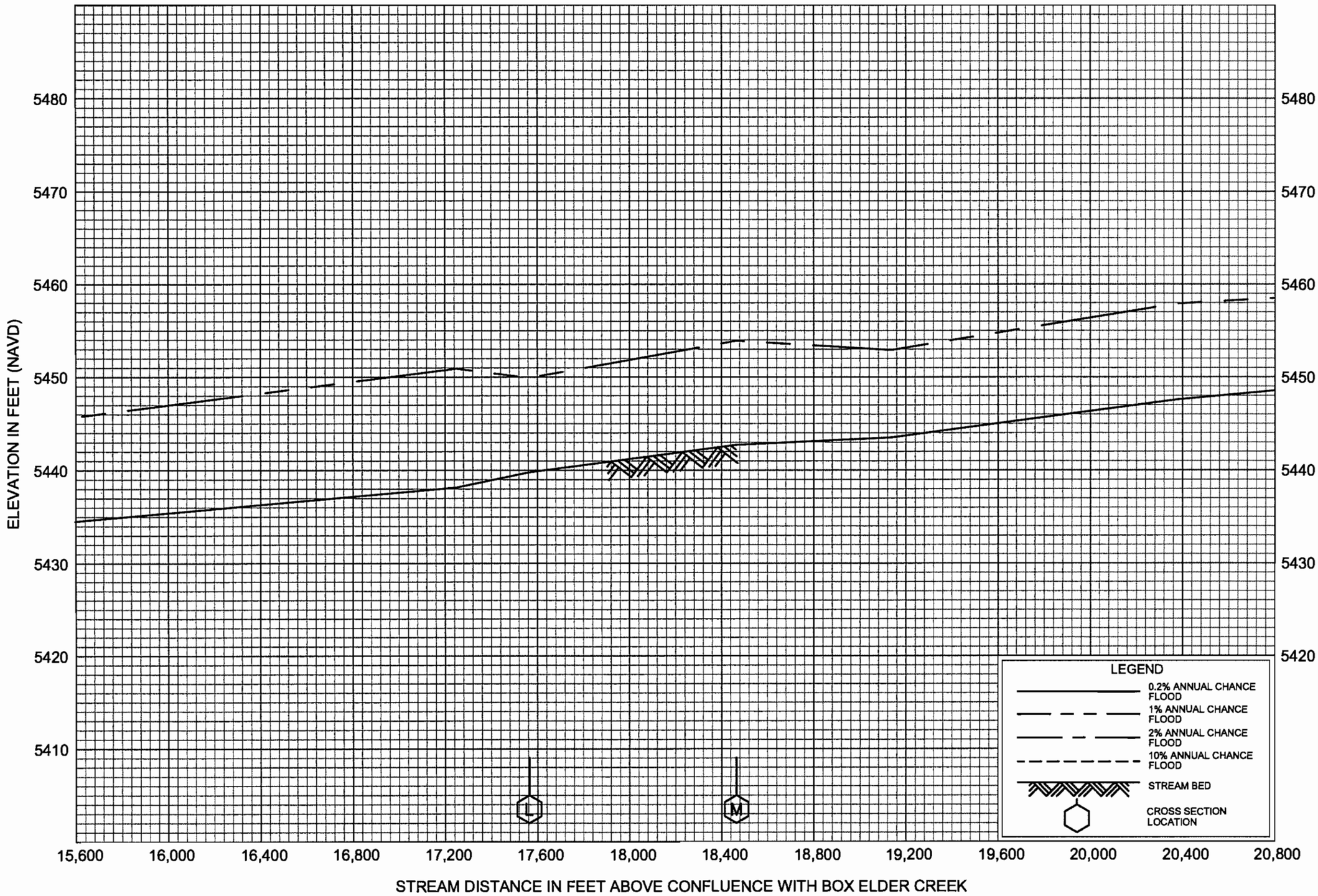

FLOOD PROFILES

COYOTE RUN

FEDERAL EMERGENCY MANAGEMENT AGENCY

ARAPAHOE COUNTY, CO
AND INCORPORATED AREAS

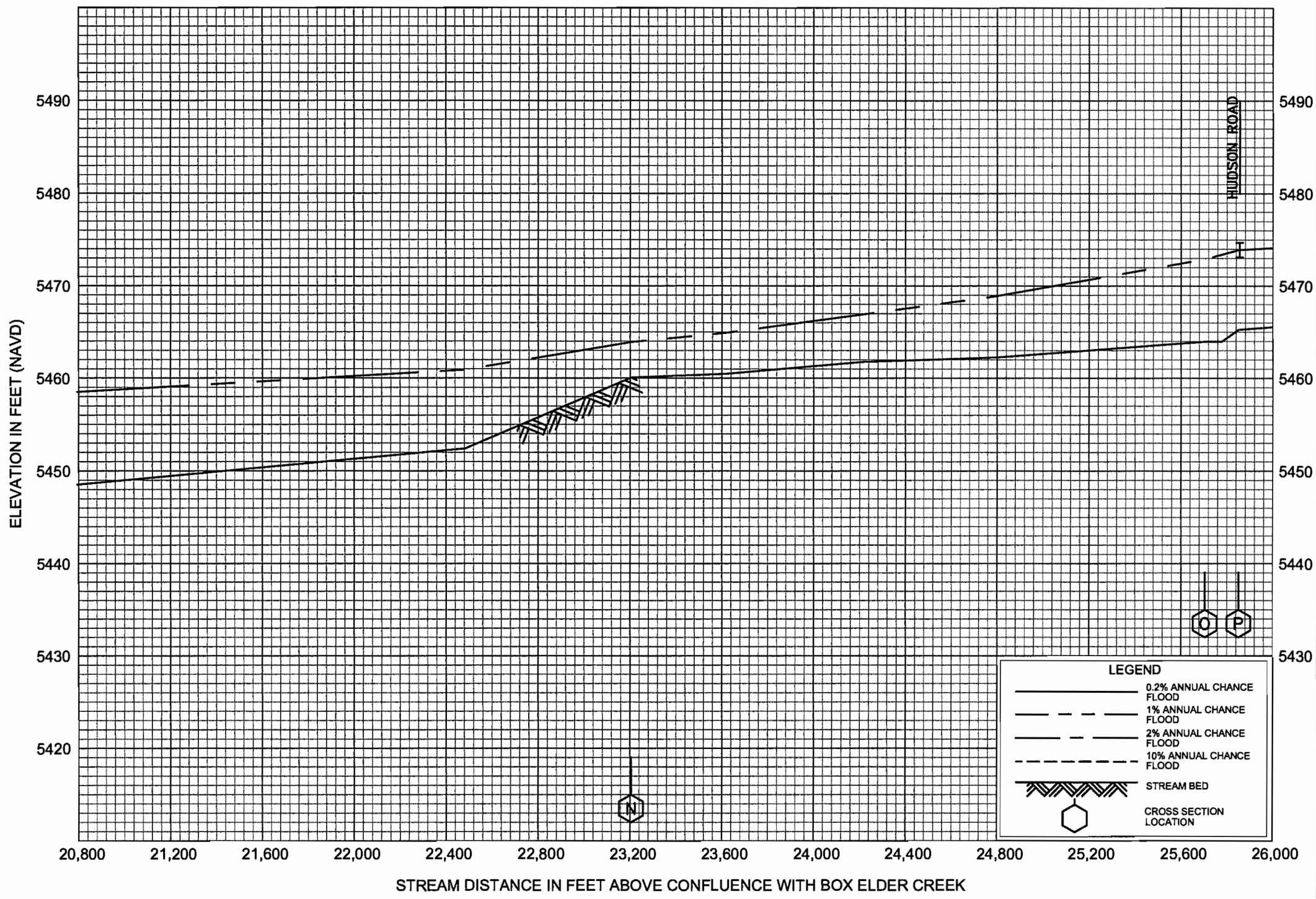

FLOOD PROFILES

COYOTE RUN

FEDERAL EMERGENCY MANAGEMENT AGENCY

ARAPAHOE COUNTY, CO
AND INCORPORATED AREAS

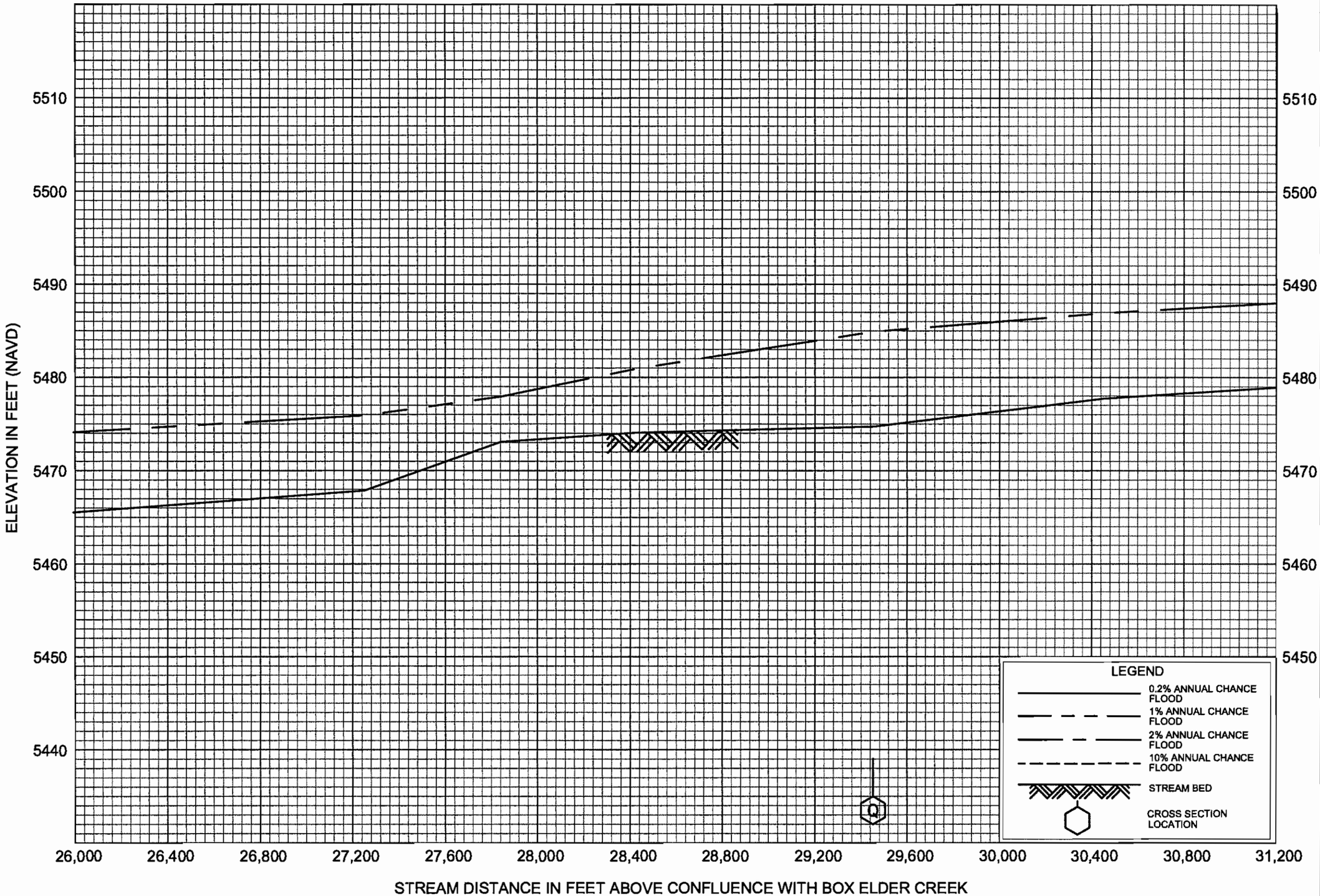

FLOOD PROFILES

COYOTE RUN

FEDERAL EMERGENCY MANAGEMENT AGENCY

ARAPAHOE COUNTY, CO
AND INCORPORATED AREAS



FLOOD PROFILES

COYOTE RUN

FEDERAL EMERGENCY MANAGEMENT AGENCY

ARAPAHOE COUNTY, CO
AND INCORPORATED AREAS

100P

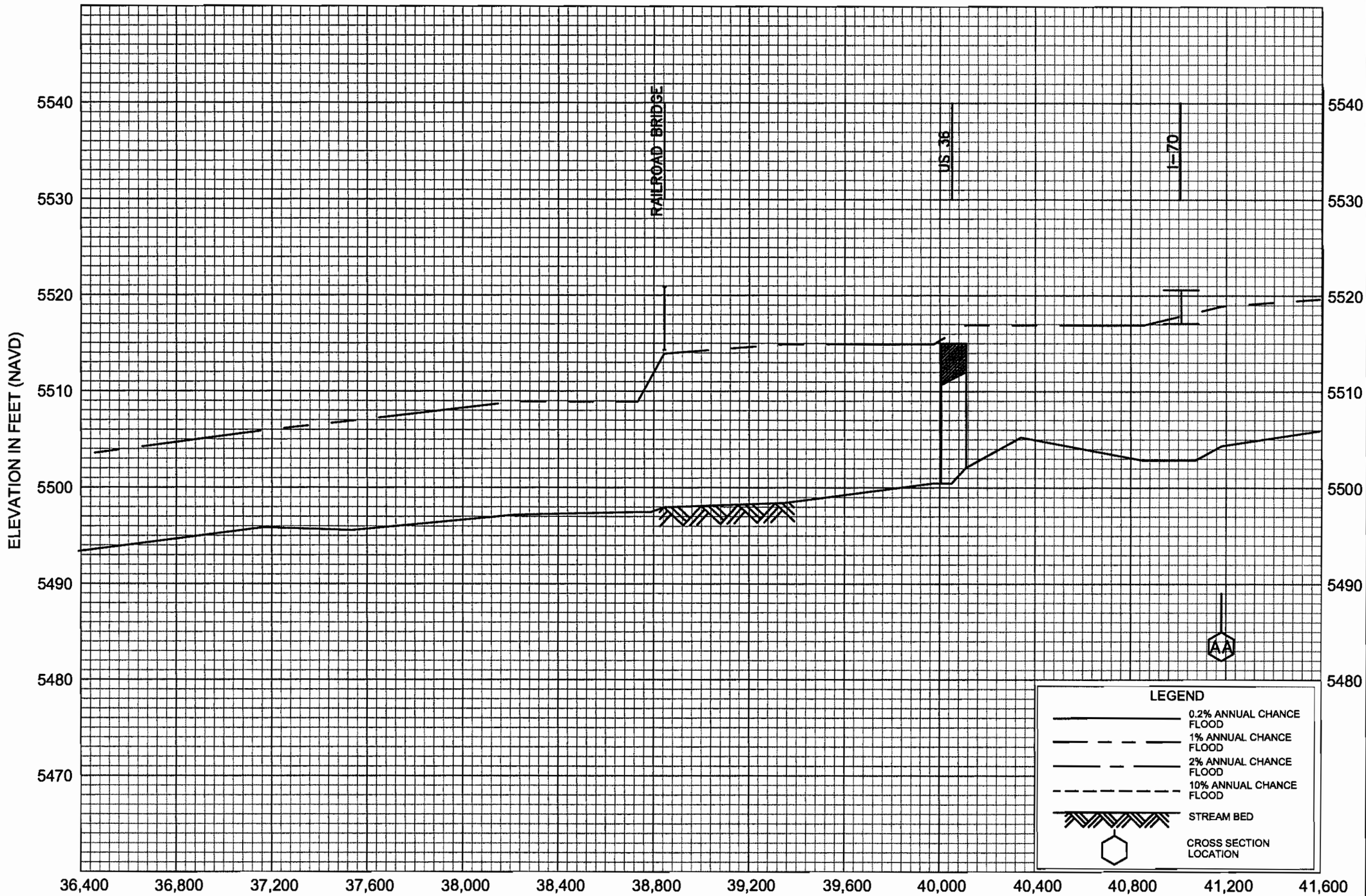

FLOOD PROFILES

COYOTE RUN

FEDERAL EMERGENCY MANAGEMENT AGENCY

ARAPAHOE COUNTY, CO
AND INCORPORATED AREAS

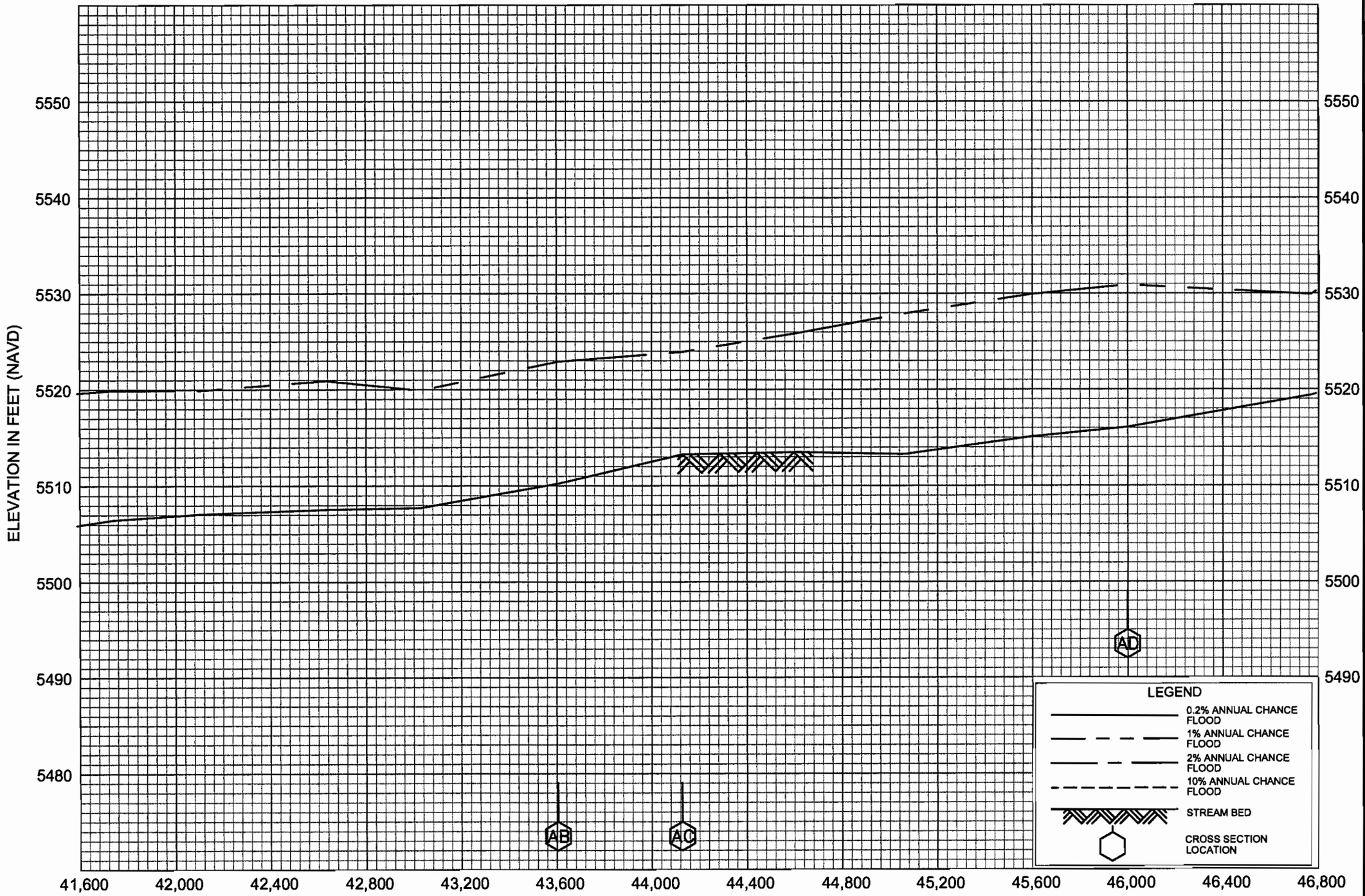

FLOOD PROFILES

COYOTE RUN

FEDERAL EMERGENCY MANAGEMENT AGENCY

ARAPAHOE COUNTY, CO
AND INCORPORATED AREAS

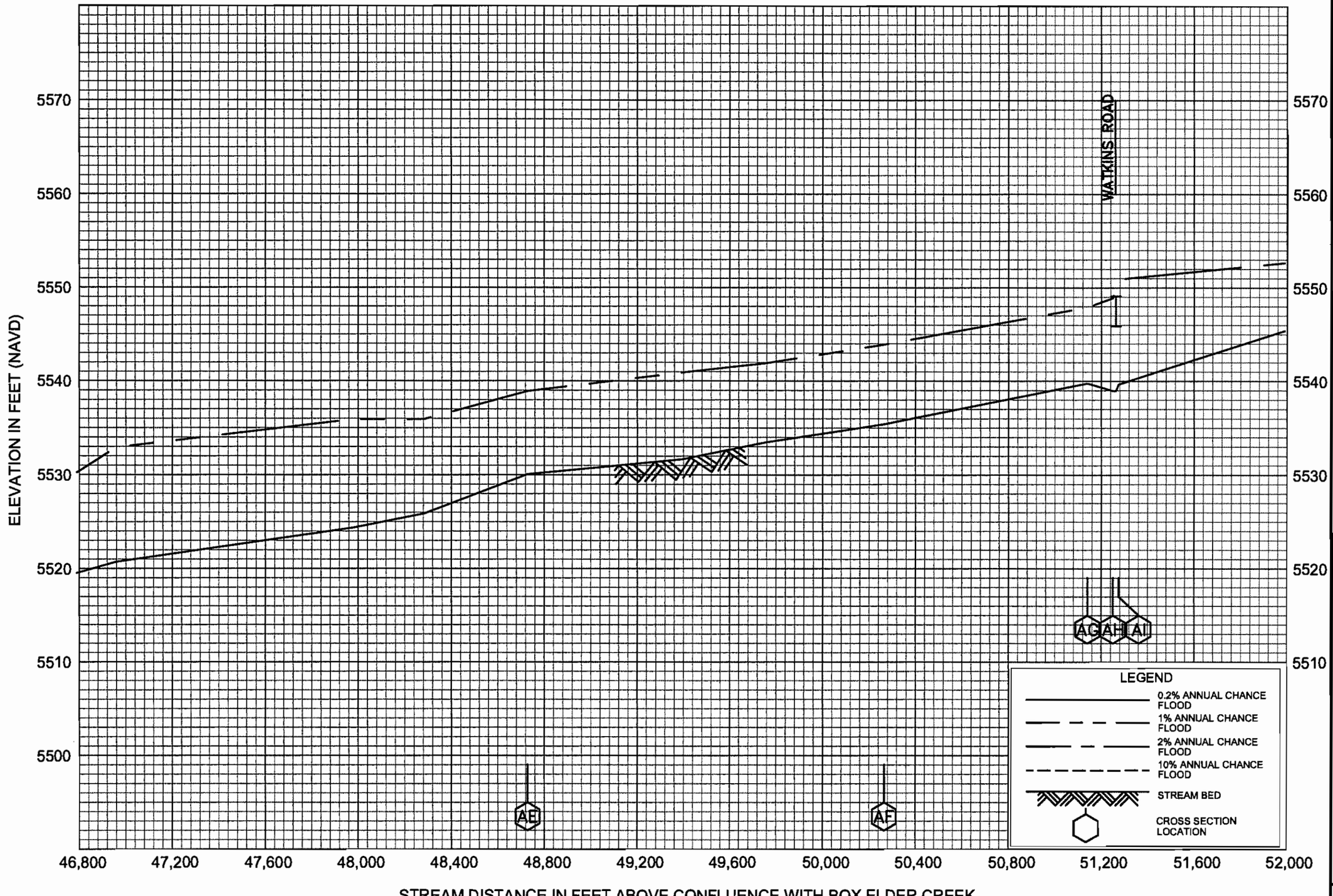

FLOOD PROFILES

COYOTE RUN

FEDERAL EMERGENCY MANAGEMENT AGENCY

ARAPAHOE COUNTY, CO
AND INCORPORATED AREAS

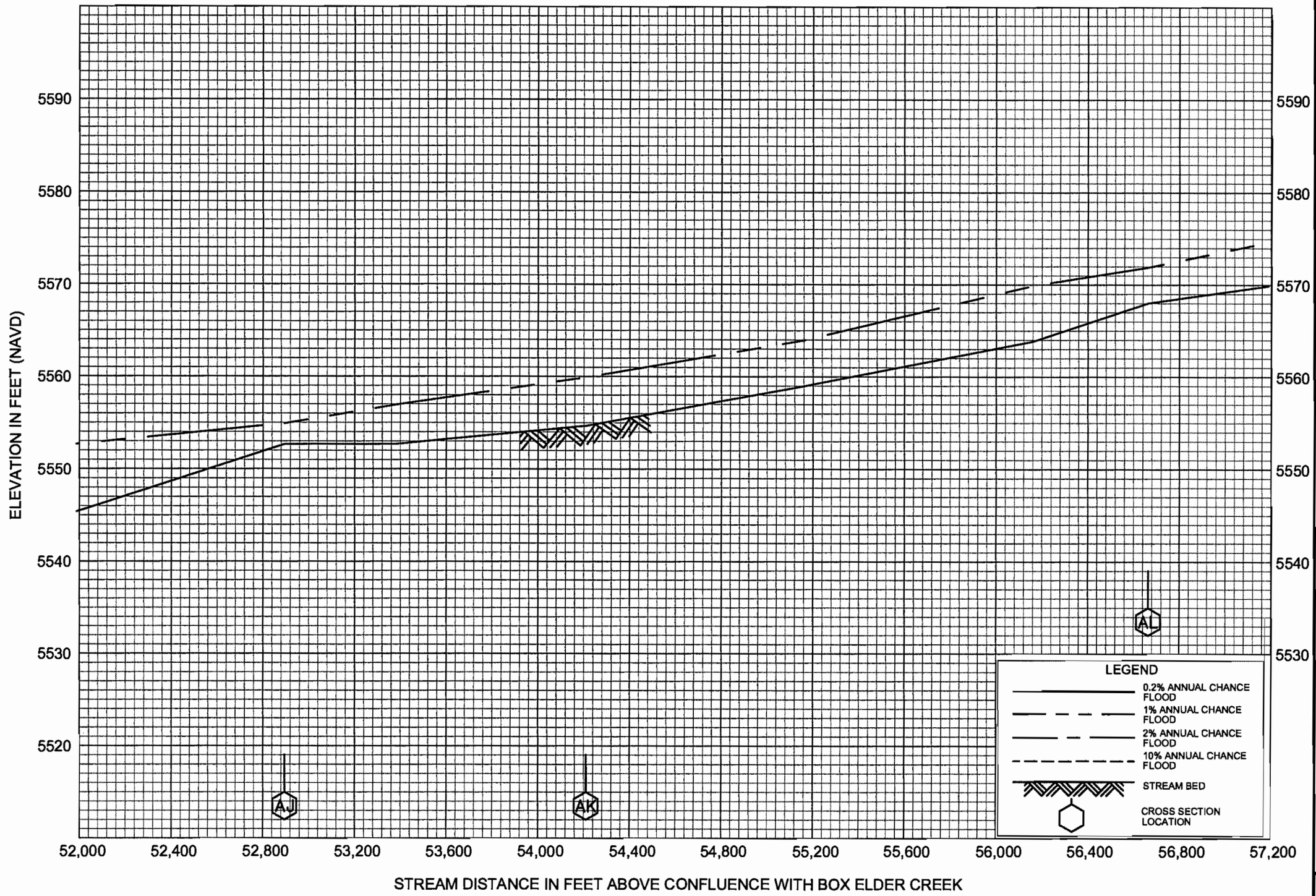

FLOOD PROFILES

COYOTE RUN

FEDERAL EMERGENCY MANAGEMENT AGENCY

ARAPAHOE COUNTY, CO
AND INCORPORATED AREAS

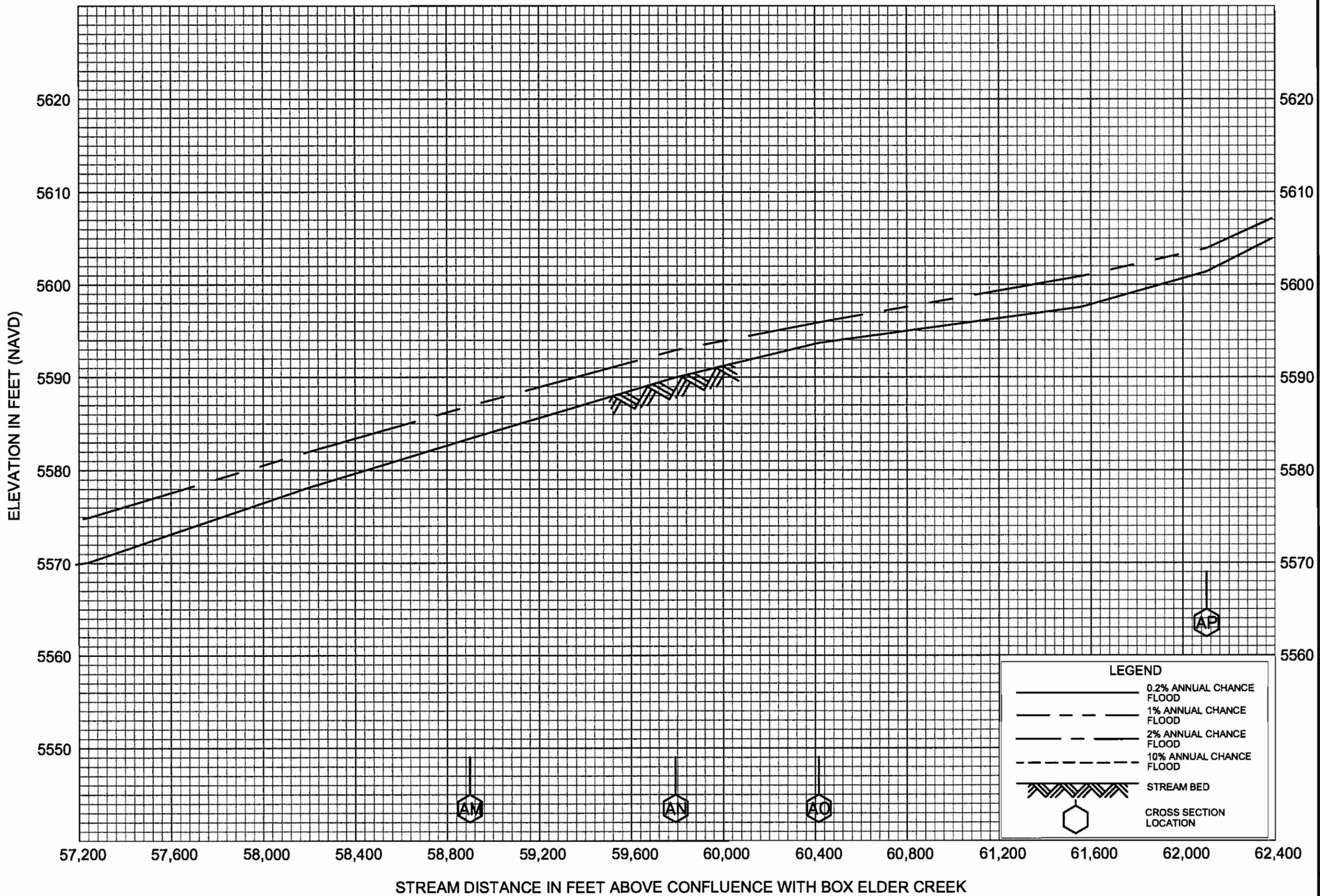

FLOOD PROFILES

COYOTE RUN

FEDERAL EMERGENCY MANAGEMENT AGENCY

ARAPAHOE COUNTY, CO
AND INCORPORATED AREAS

105P

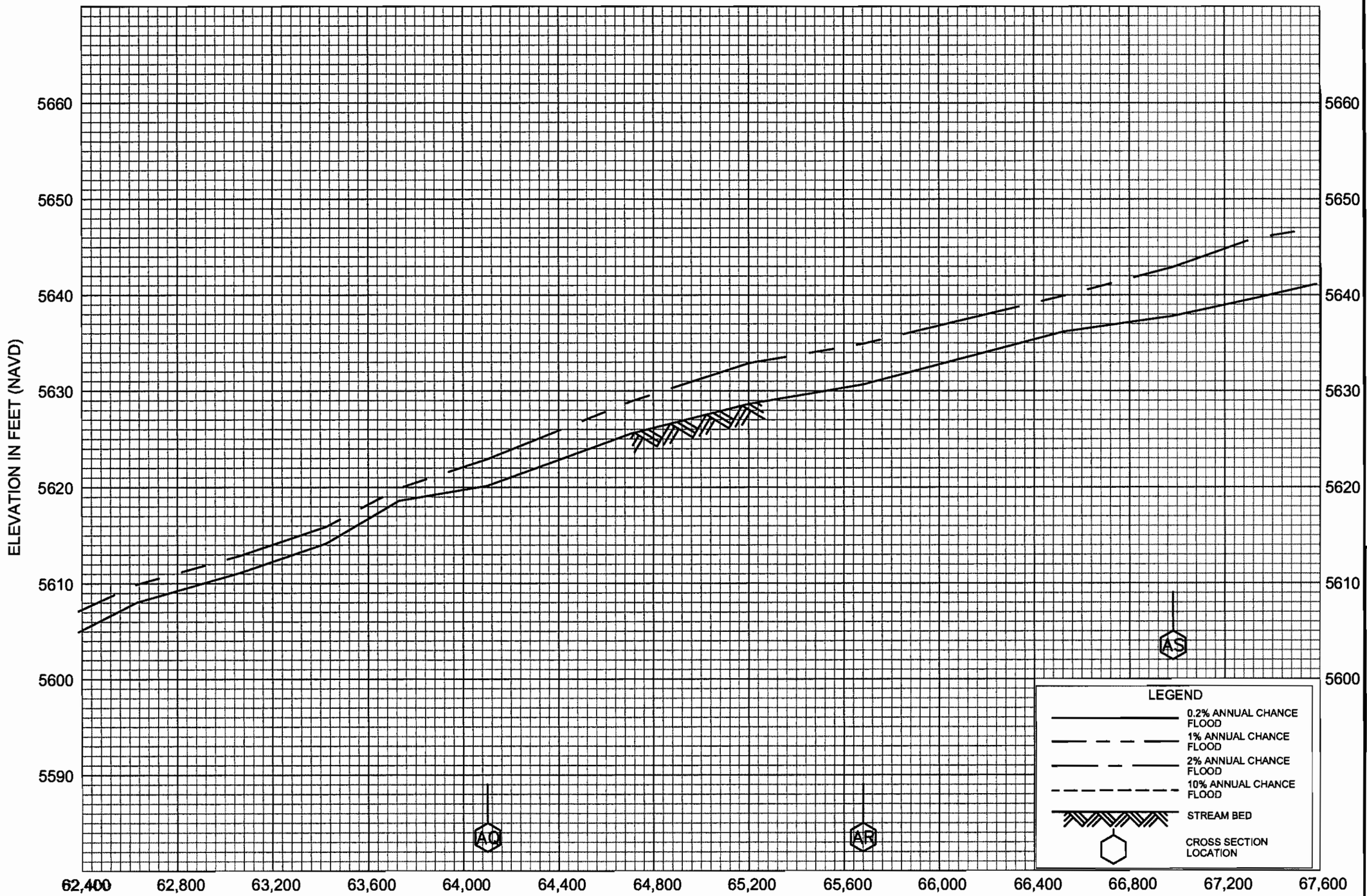

FLOOD PROFILES

COYOTE RUN

FEDERAL EMERGENCY MANAGEMENT AGENCY

ARAPAHOE COUNTY, CO
AND INCORPORATED AREAS

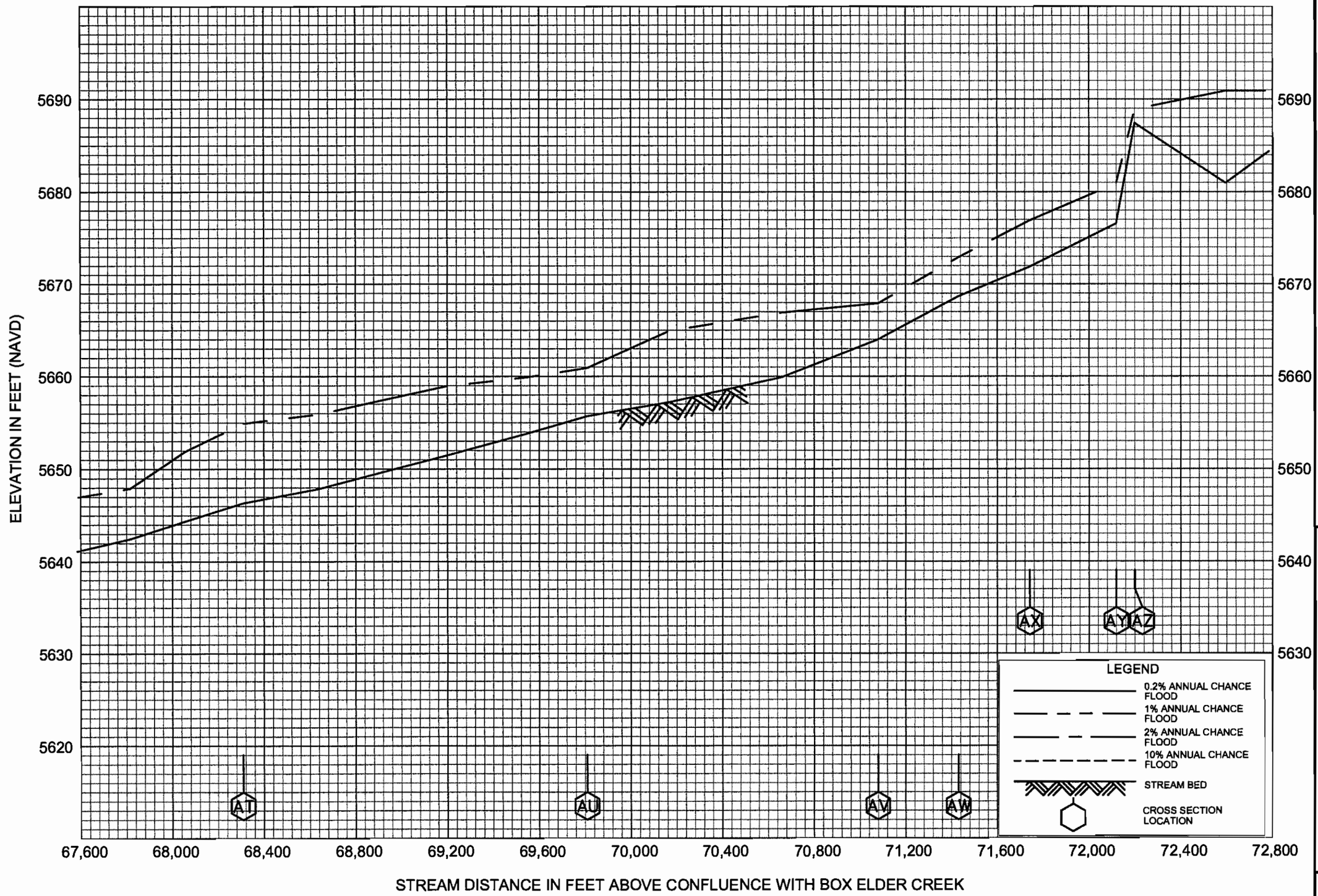

FLOOD PROFILES

COYOTE RUN

FEDERAL EMERGENCY MANAGEMENT AGENCY

ARAPAHOE COUNTY, CO
AND INCORPORATED AREAS

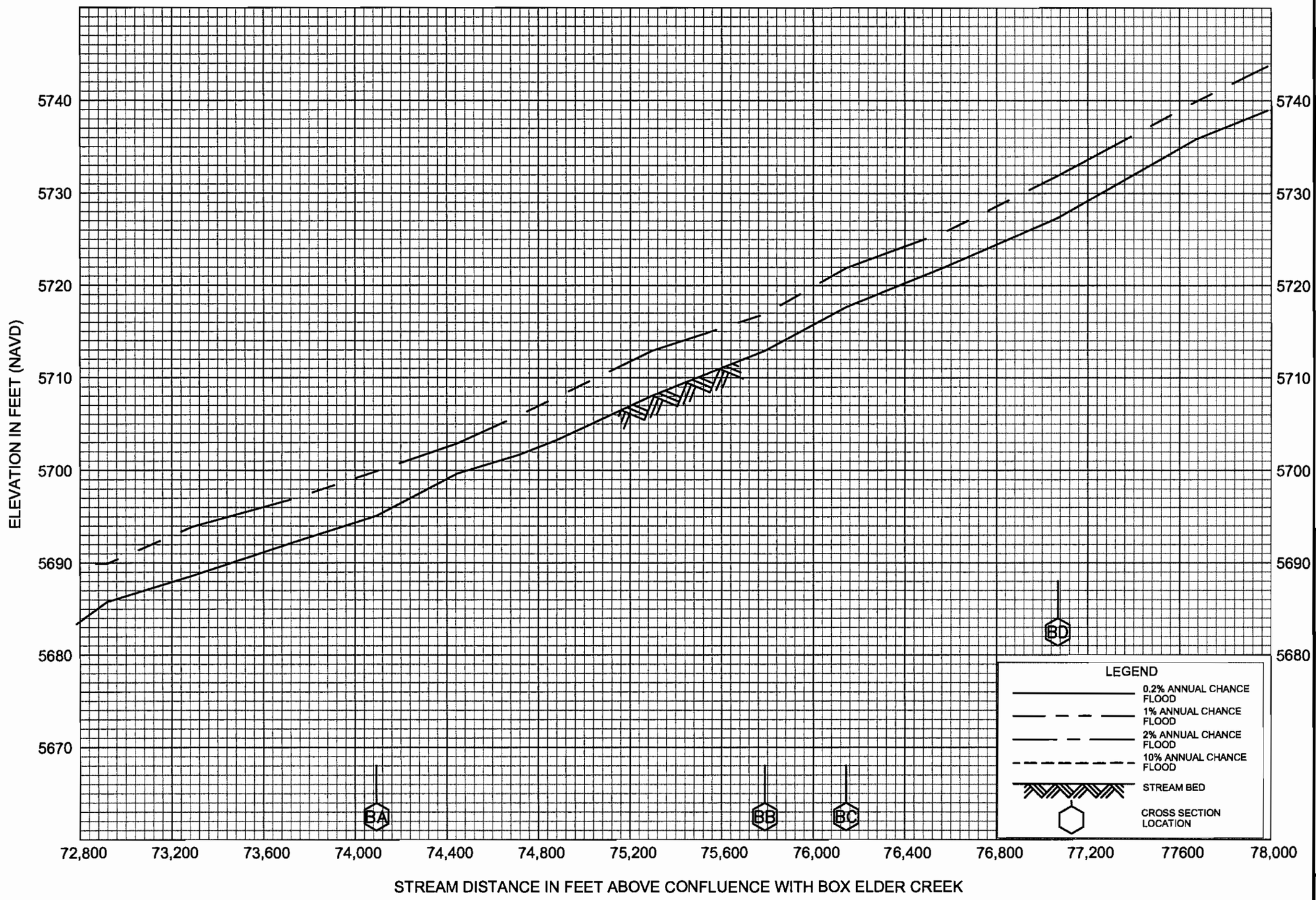

FLOOD PROFILES

COYOTE RUN

FEDERAL EMERGENCY MANAGEMENT AGENCY

ARAPAHOE COUNTY, CO
AND INCORPORATED AREAS

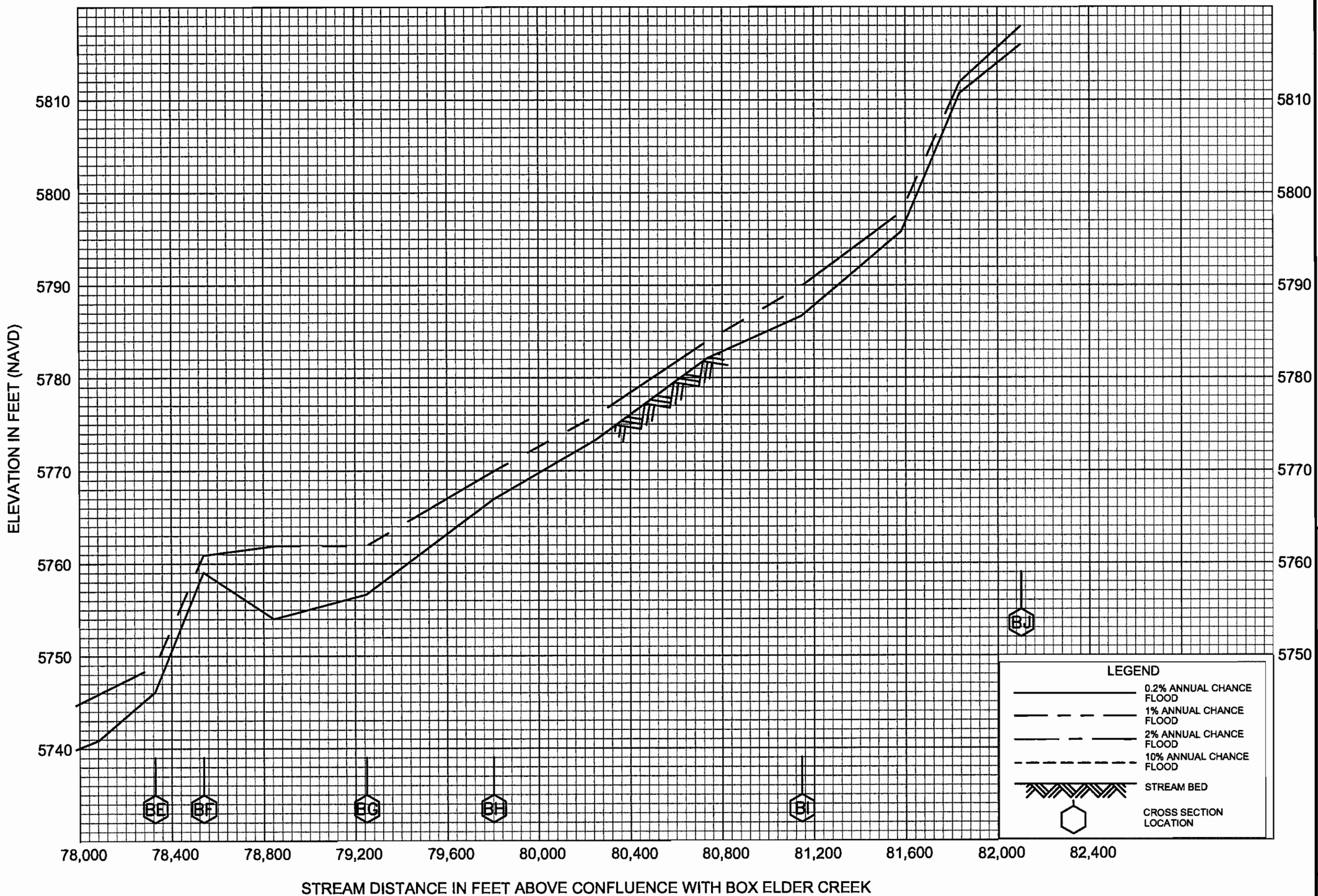

FLOOD PROFILES

COYOTE RUN

FEDERAL EMERGENCY MANAGEMENT AGENCY

ARAPAHOE COUNTY, CO
AND INCORPORATED AREAS

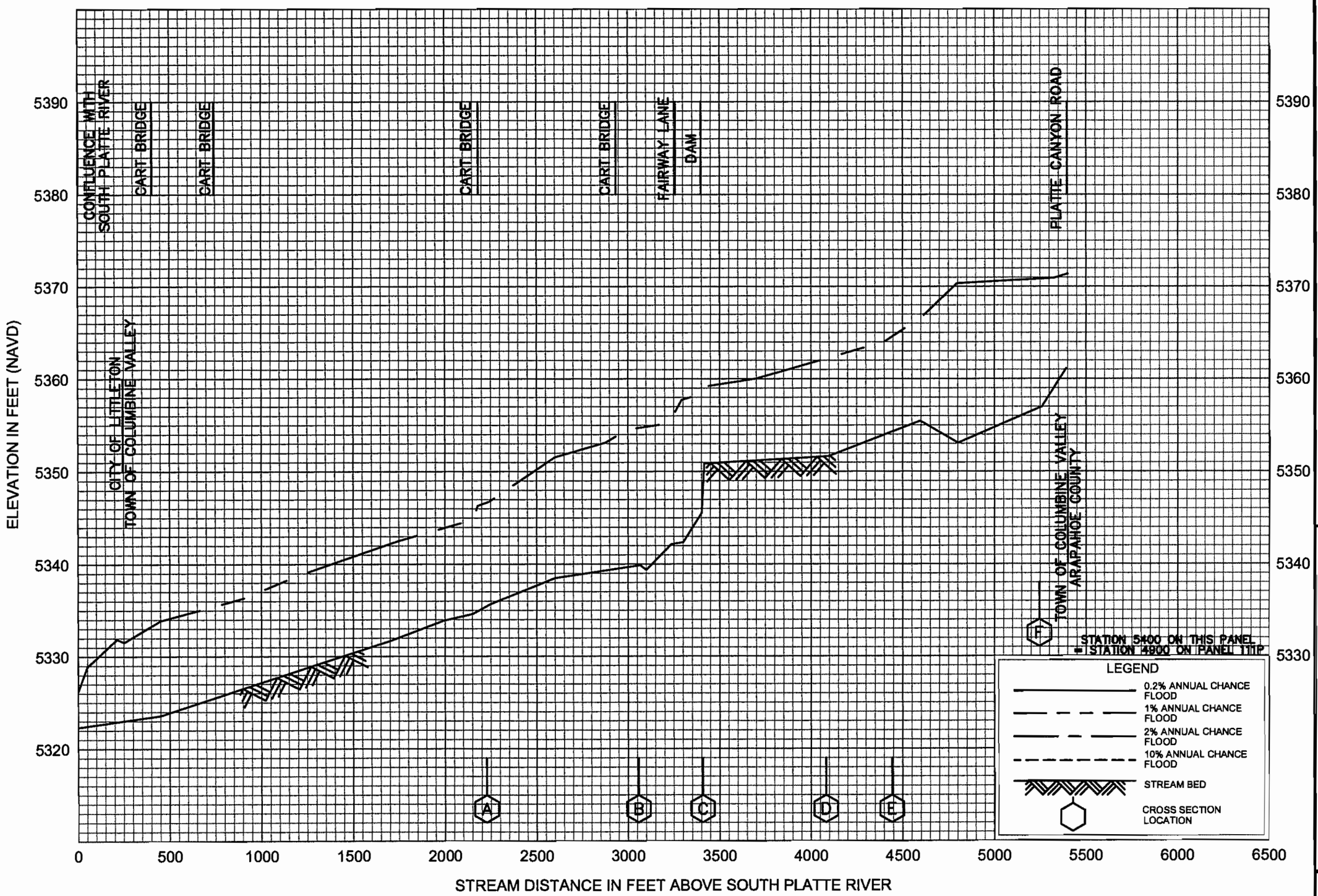

FLOOD PROFILES

DUTCH CREEK

FEDERAL EMERGENCY MANAGEMENT AGENCY

ARAPAHOE COUNTY, CO
AND INCORPORATED AREAS

110P

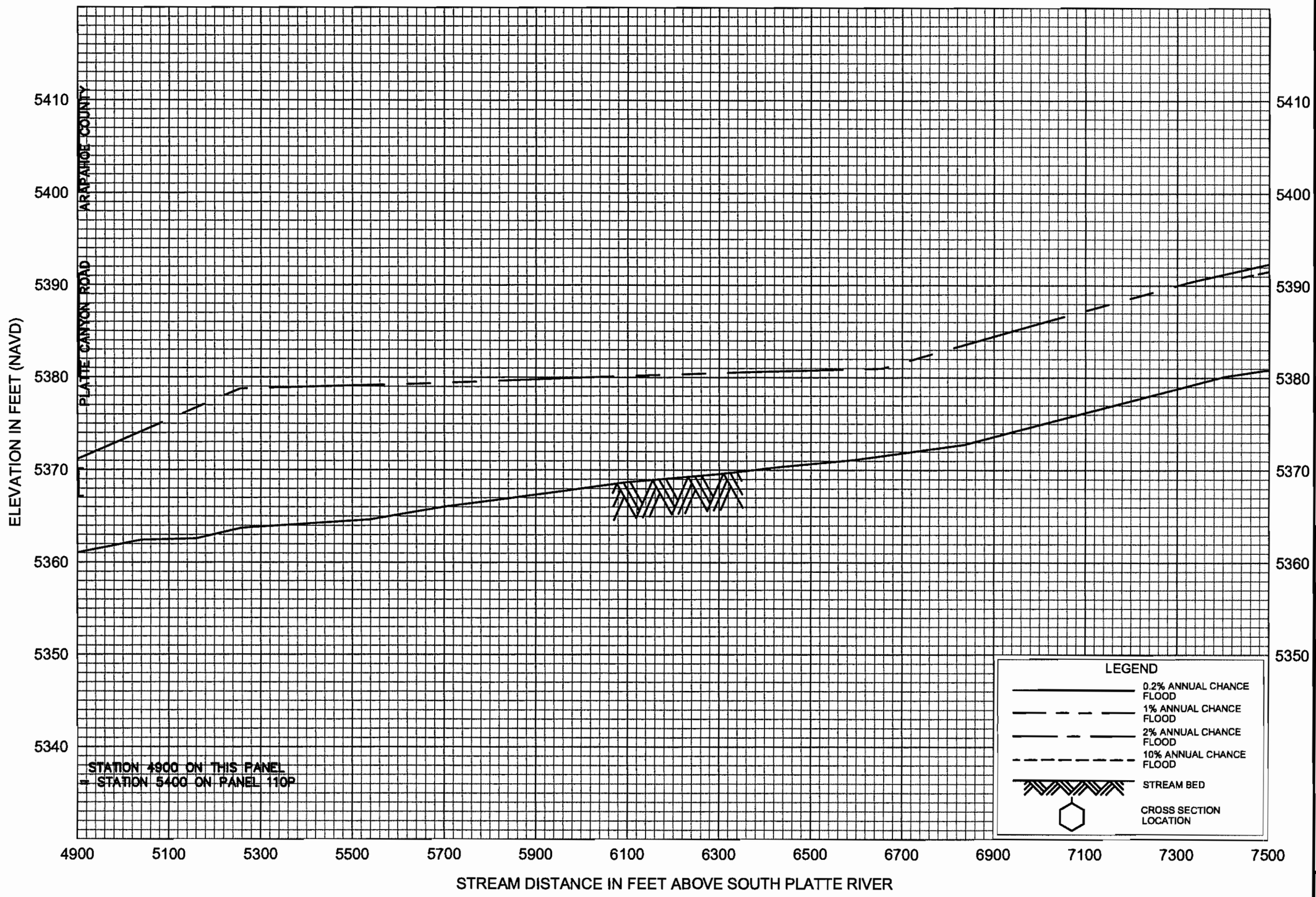

FLOOD PROFILES

DUTCH CREEK

FEDERAL EMERGENCY MANAGEMENT AGENCY

ARAPAHOE COUNTY, CO
AND INCORPORATED AREAS

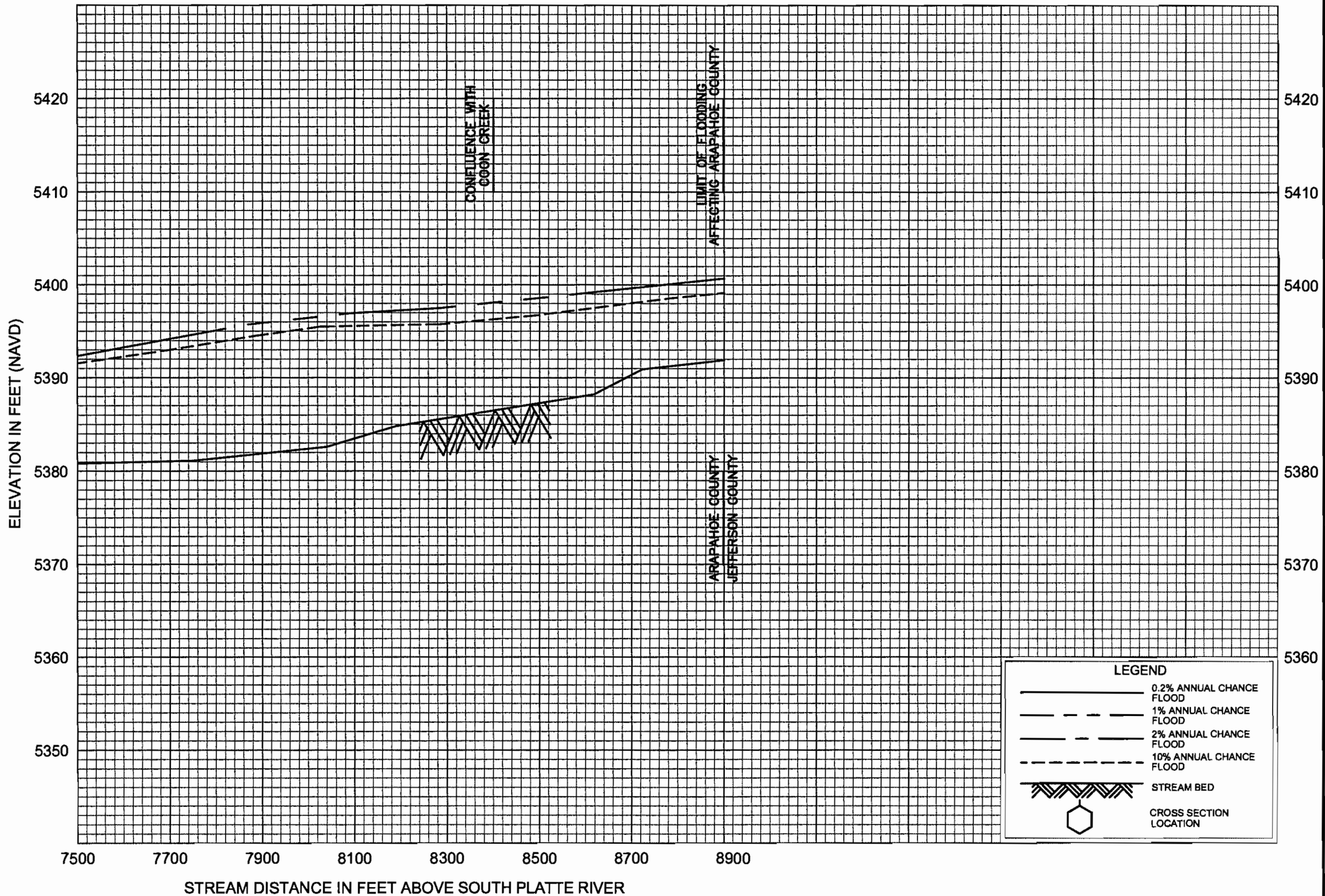

FLOOD PROFILES

DUTCH CREEK

FEDERAL EMERGENCY MANAGEMENT AGENCY

ARAPAHOE COUNTY, CO
AND INCORPORATED AREAS

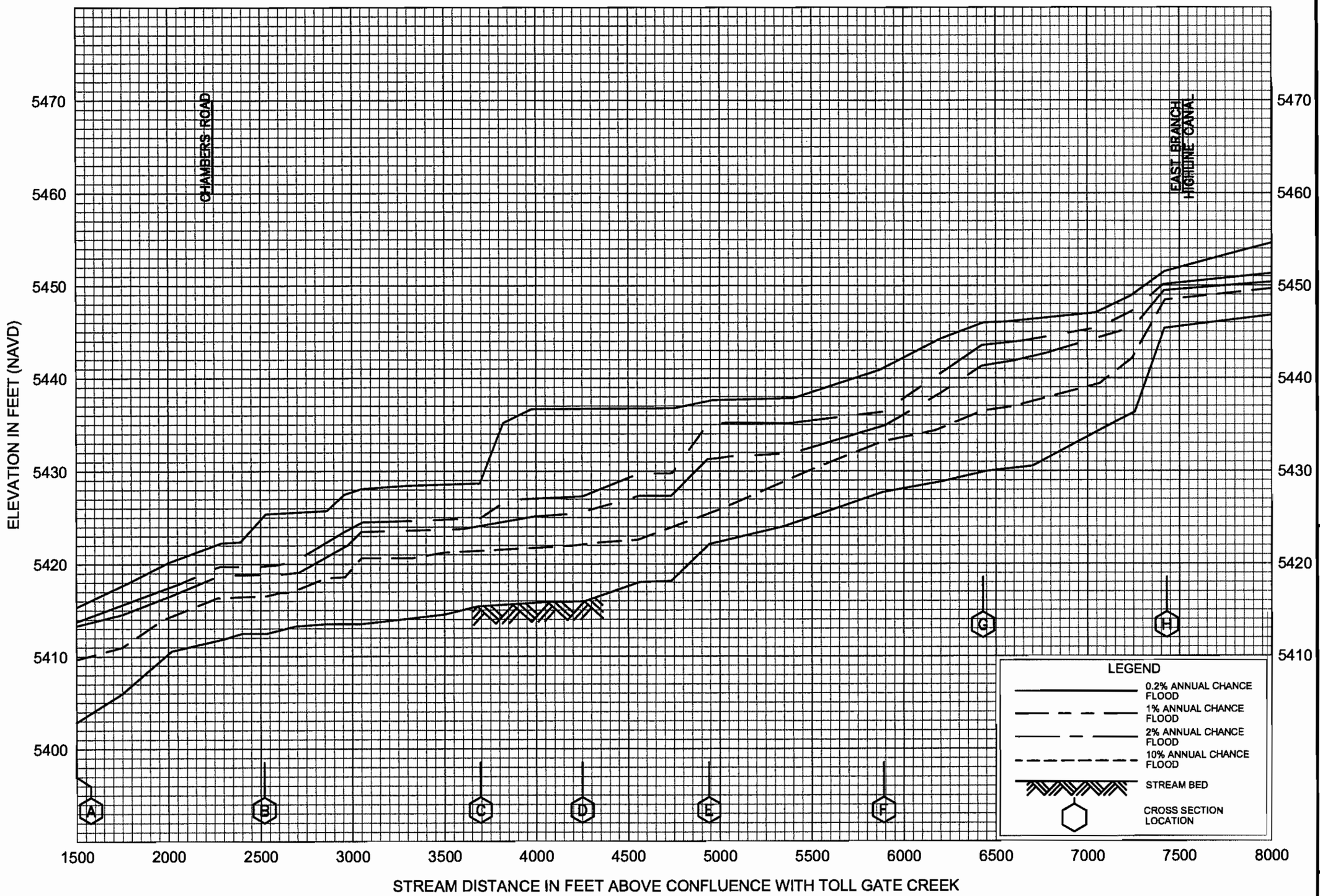

FLOOD PROFILES

EAST TOLL GATE CREEK

FEDERAL EMERGENCY MANAGEMENT AGENCY

ARAPAHOE COUNTY, CO
(AND INCORPORATED AREAS)

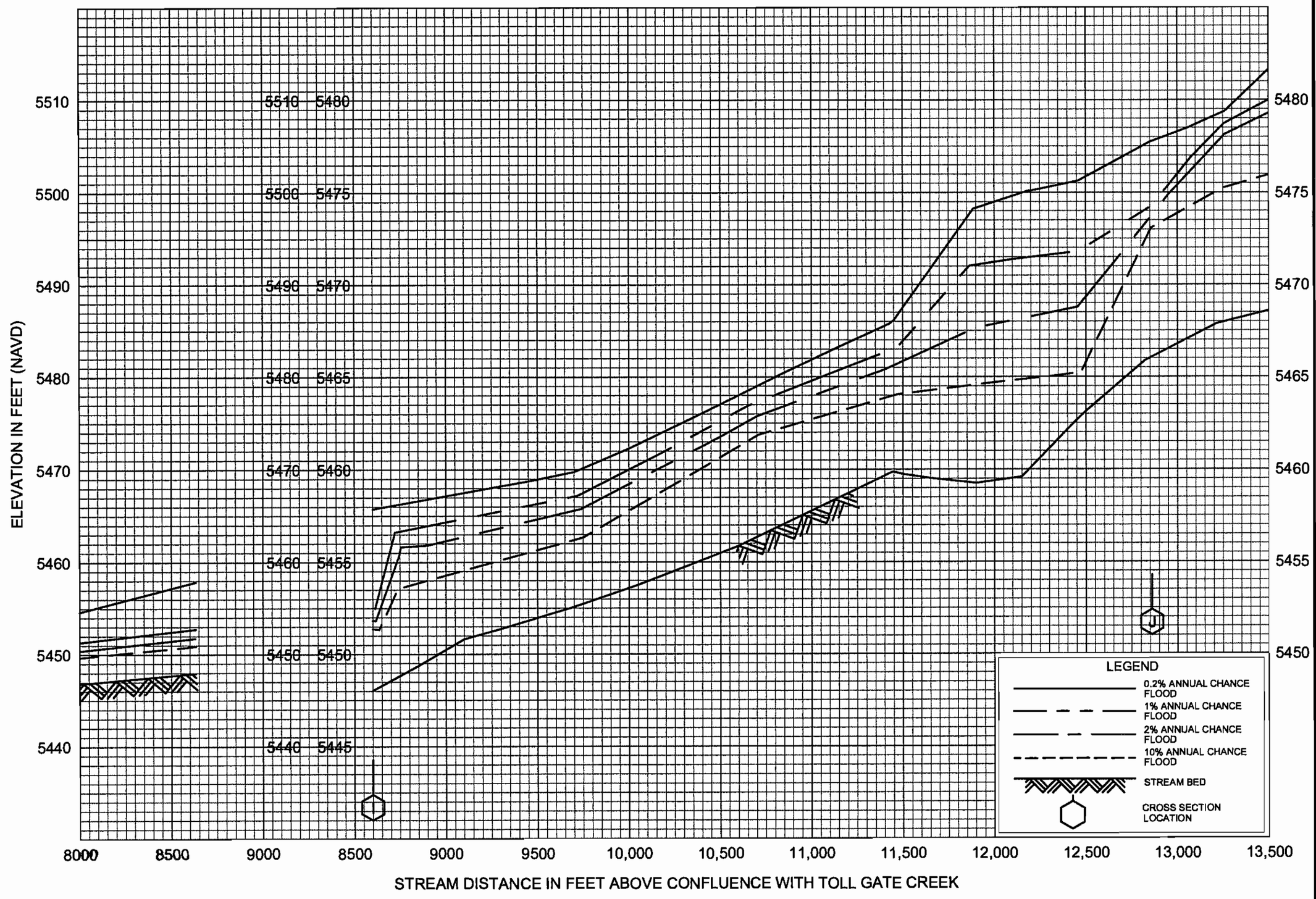

FLOOD PROFILES

EAST TOLL GATE CREEK

FEDERAL EMERGENCY MANAGEMENT AGENCY

ARAPAHOE COUNTY, CO
(AND INCORPORATED AREAS)

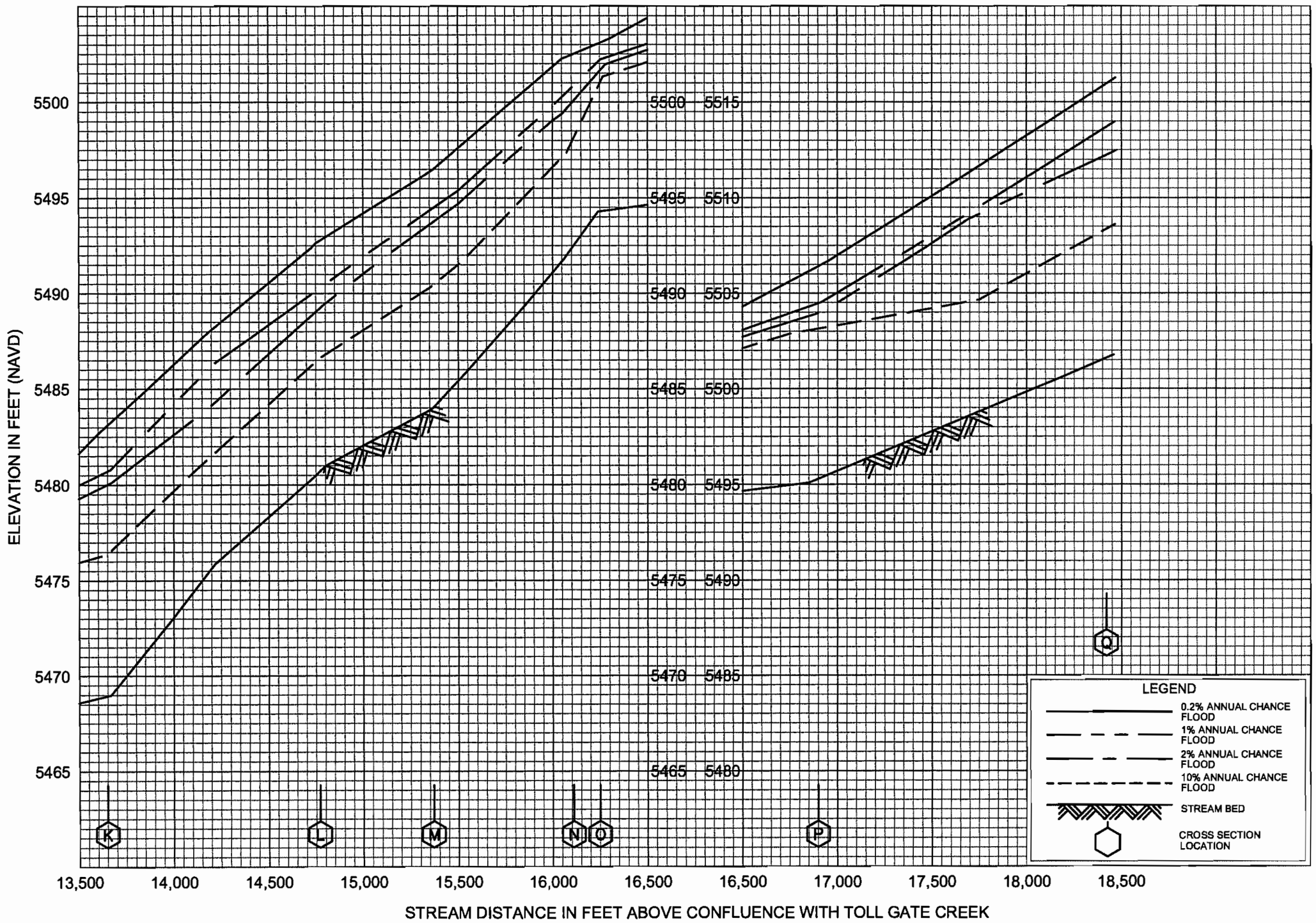

FLOOD PROFILES

EAST TOLL GATE CREEK

FEDERAL EMERGENCY MANAGEMENT AGENCY

ARAPAHOE COUNTY, CO
(AND INCORPORATED AREAS)

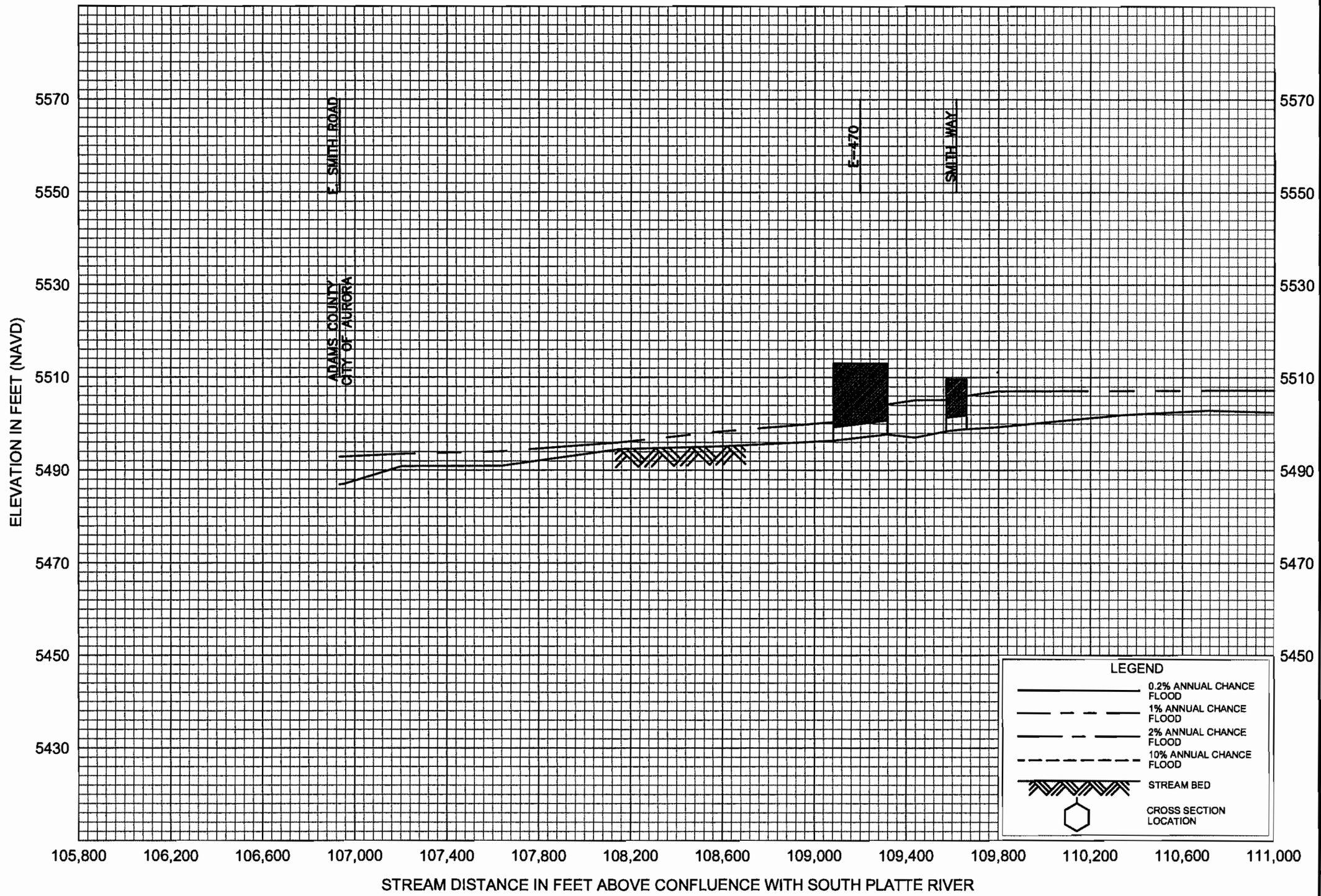

FLOOD PROFILES

FIRST CREEK

FEDERAL EMERGENCY MANAGEMENT AGENCY

ARAPAHOE COUNTY, CO
AND INCORPORATED AREAS

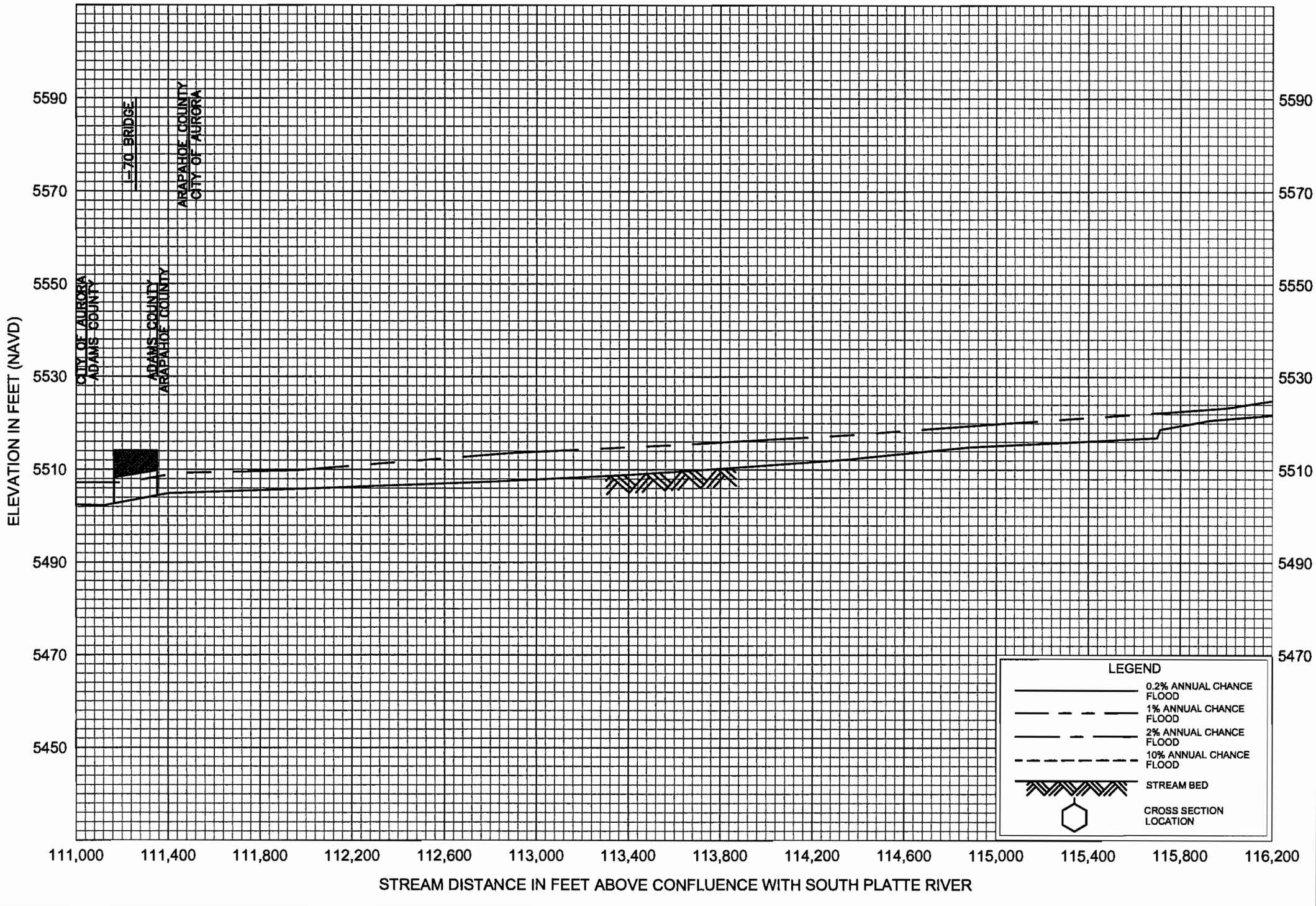

FLOOD PROFILES

FIRST CREEK

FEDERAL EMERGENCY MANAGEMENT AGENCY

ARAPAHOE COUNTY, CO
AND INCORPORATED AREAS



FLOOD PROFILES

FIRST CREEK

FEDERAL EMERGENCY MANAGEMENT AGENCY

ARAPAHOE COUNTY, CO
AND INCORPORATED AREAS

FLOOD PROFILES

FIRST CREEK

FEDERAL EMERGENCY MANAGEMENT AGENCY

ARAPAHOE COUNTY, CO
AND INCORPORATED AREAS



FLOOD PROFILES

GOLDSMITH GULCH

FEDERAL EMERGENCY MANAGEMENT AGENCY

ARAPAHOE COUNTY, CO
(AND INCORPORATED AREAS)

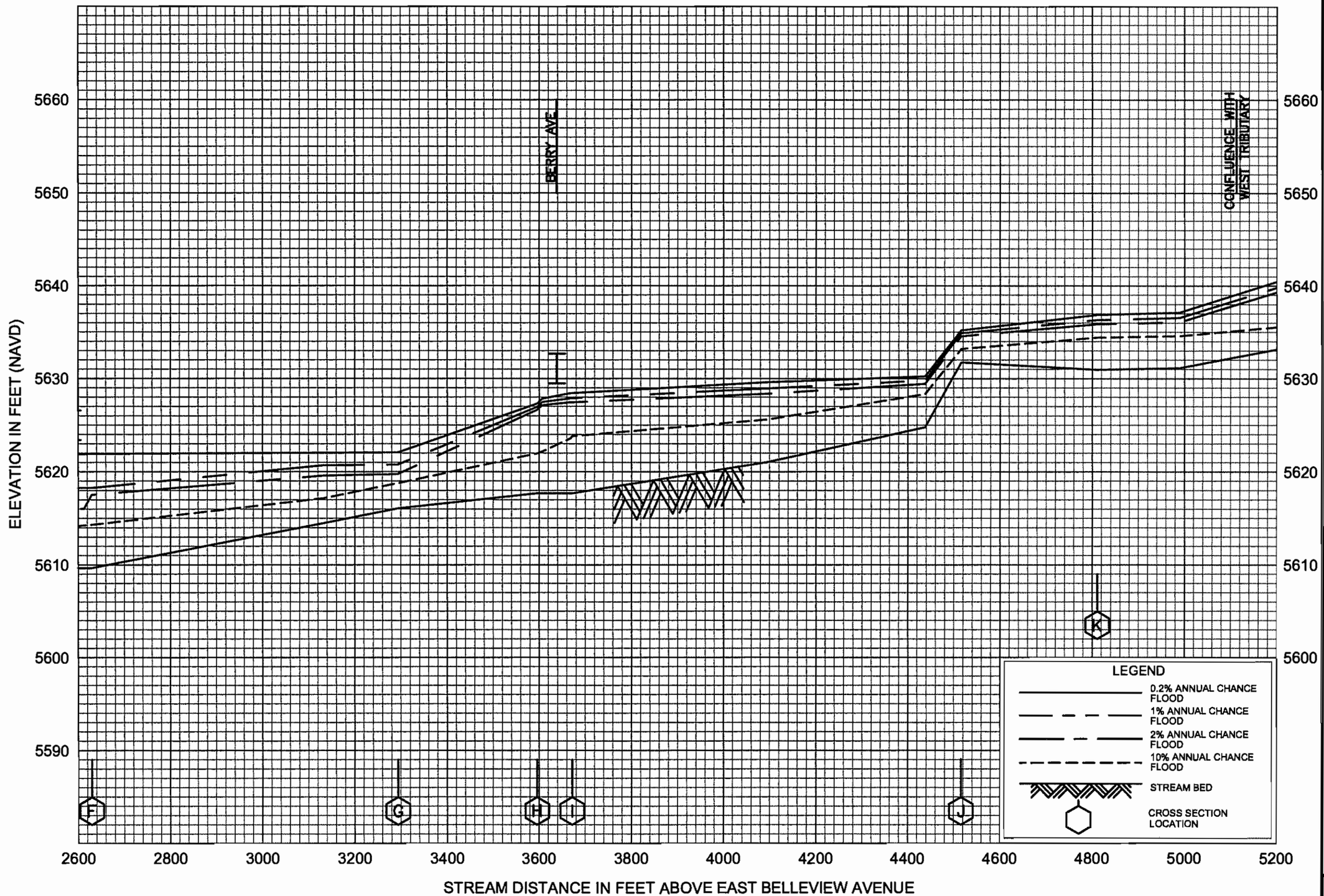

FLOOD PROFILES

GOLDSMITH GULCH

FEDERAL EMERGENCY MANAGEMENT AGENCY

ARAPAHOE COUNTY, CO
(AND INCORPORATED AREAS)

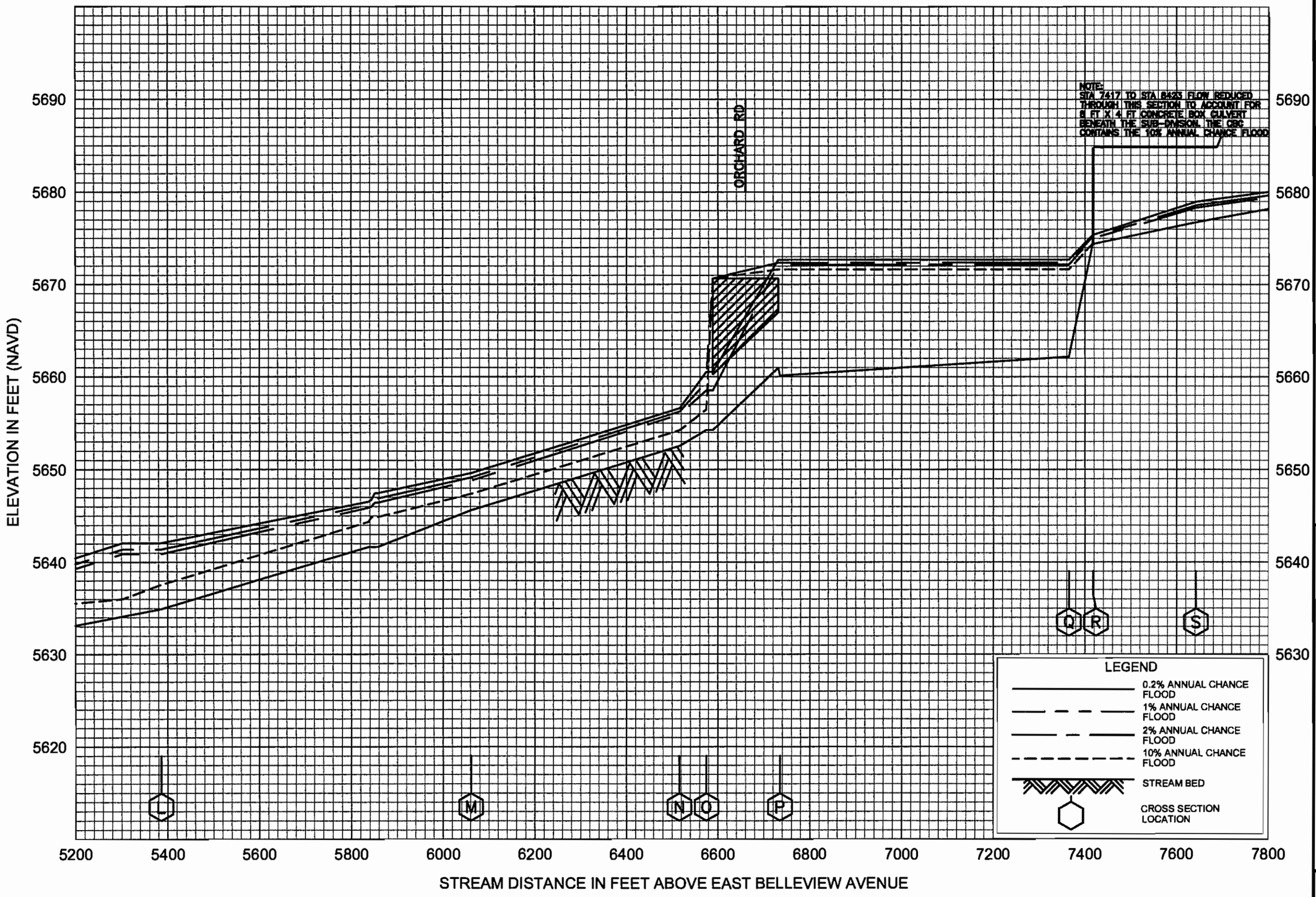

FLOOD PROFILES

GOLDSMITH GULCH

FEDERAL EMERGENCY MANAGEMENT AGENCY

ARAPAHOE COUNTY, CO
(AND INCORPORATED AREAS)

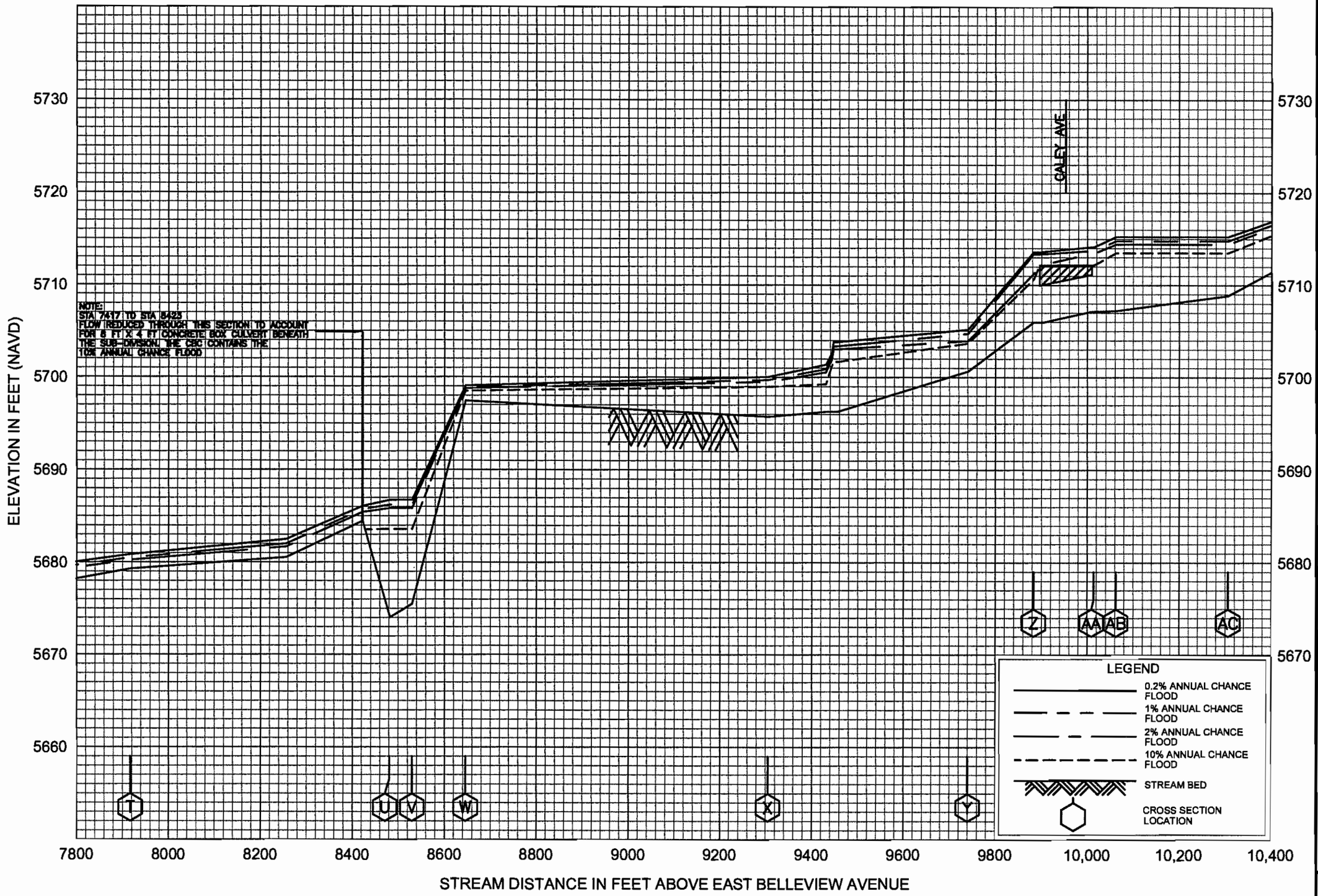

FLOOD PROFILES

GOLDSMITH GULCH

FEDERAL EMERGENCY MANAGEMENT AGENCY

ARAPAHOE COUNTY, CO
(AND INCORPORATED AREAS)

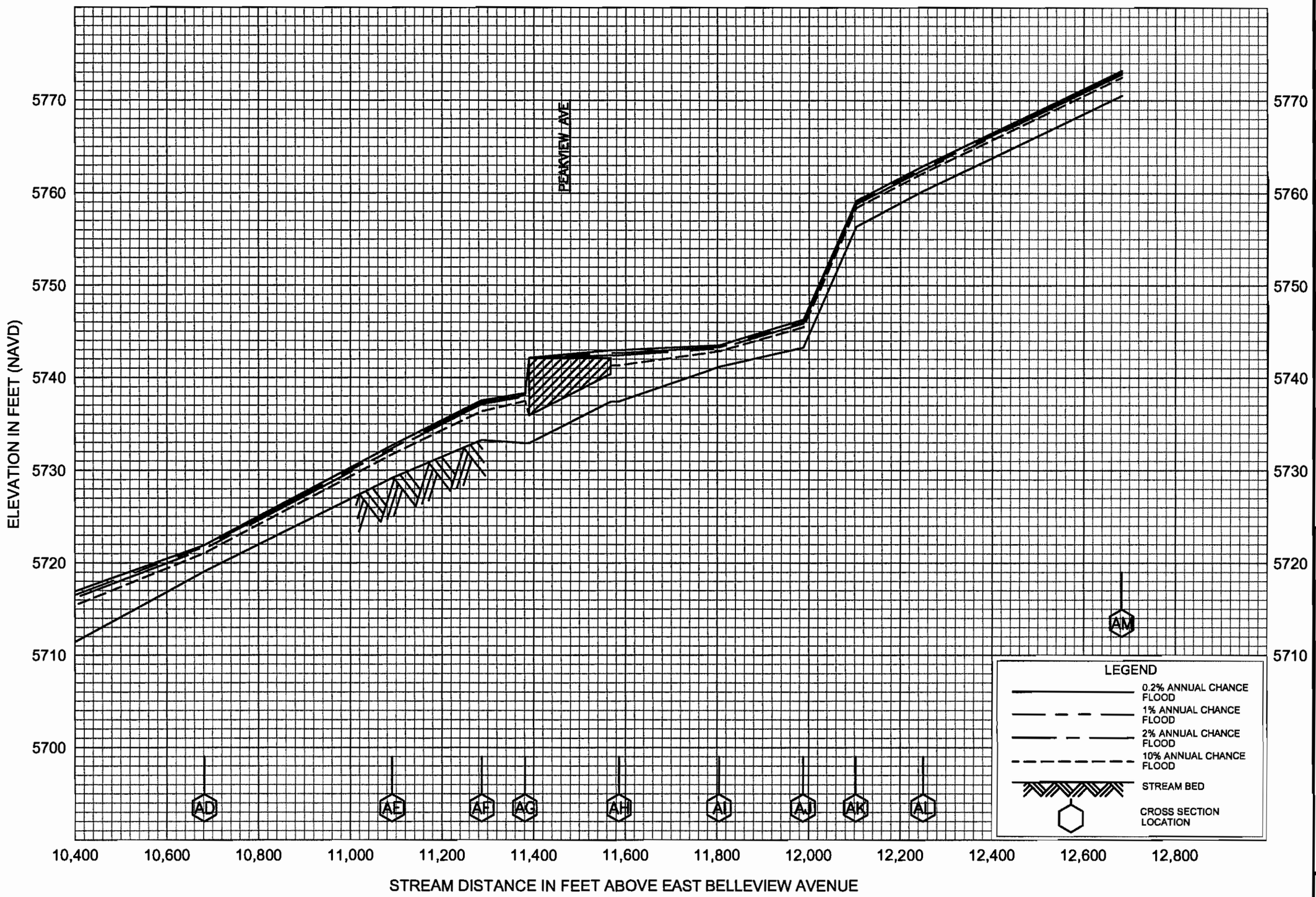

FLOOD PROFILES

GOLDSMITH GULCH

FEDERAL EMERGENCY MANAGEMENT AGENCY

ARAPAHOE COUNTY, CO
(AND INCORPORATED AREAS)

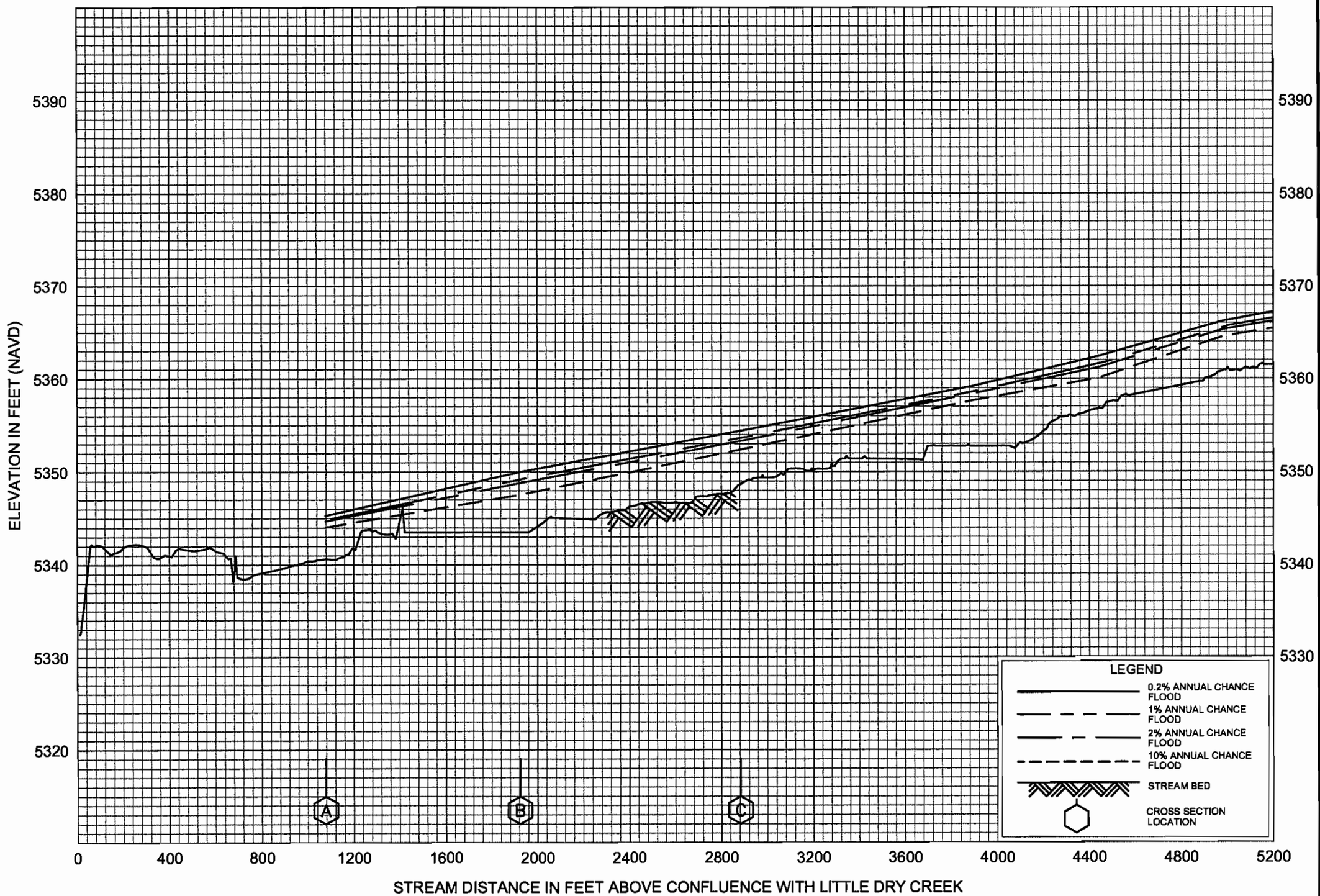

FLOOD PROFILES

GREENWOOD GULCH

FEDERAL EMERGENCY MANAGEMENT AGENCY

ARAPAHOE COUNTY, CO

(AND INCORPORATED AREAS)

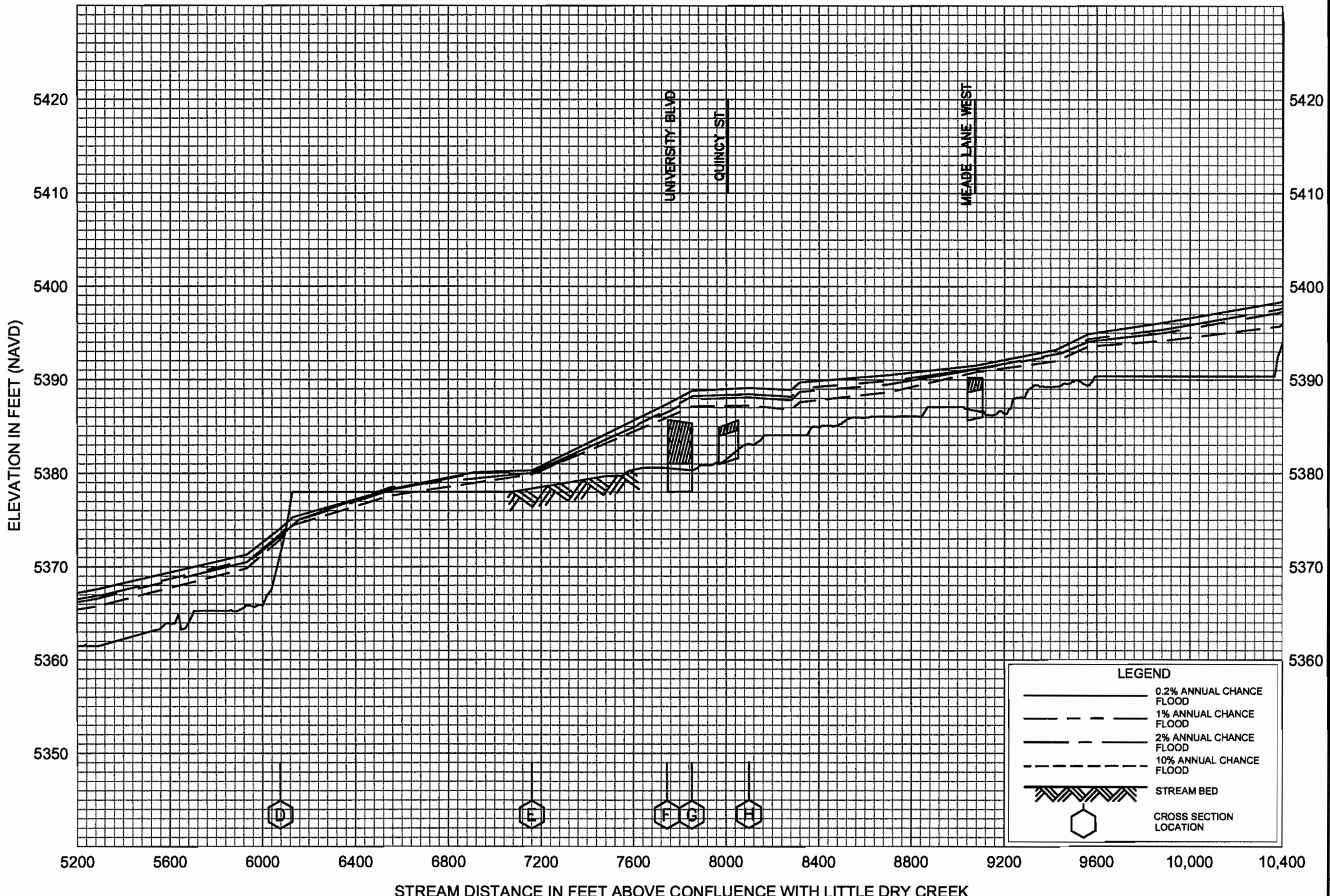

FLOOD PROFILES

GREENWOOD GULCH

FEDERAL EMERGENCY MANAGEMENT AGENCY

ARAPAHOE COUNTY, CO

(AND INCORPORATED AREAS)

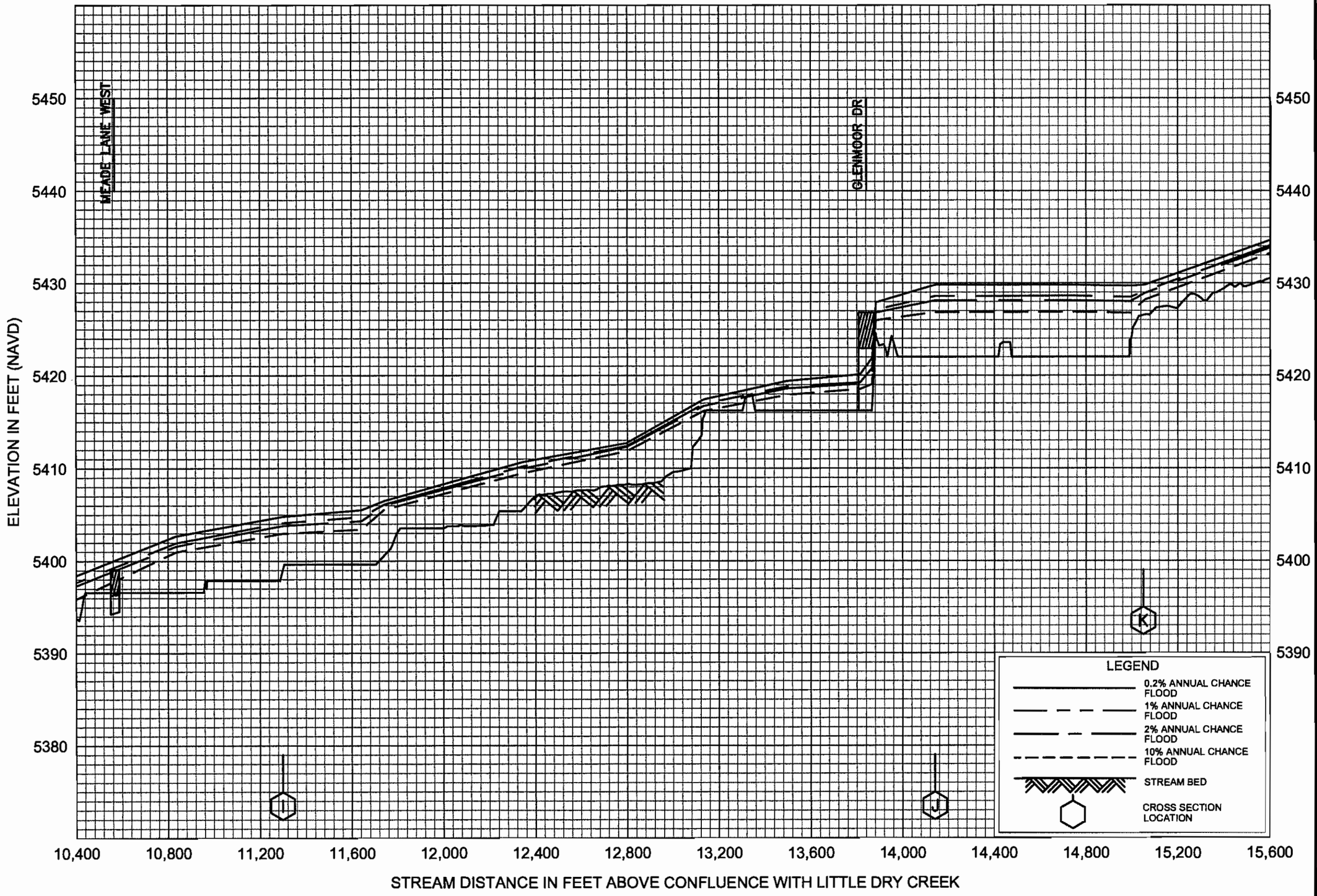

FLOOD PROFILES

GREENWOOD GULCH

FEDERAL EMERGENCY MANAGEMENT AGENCY

ARAPAHOE COUNTY, CO
(AND INCORPORATED AREAS)

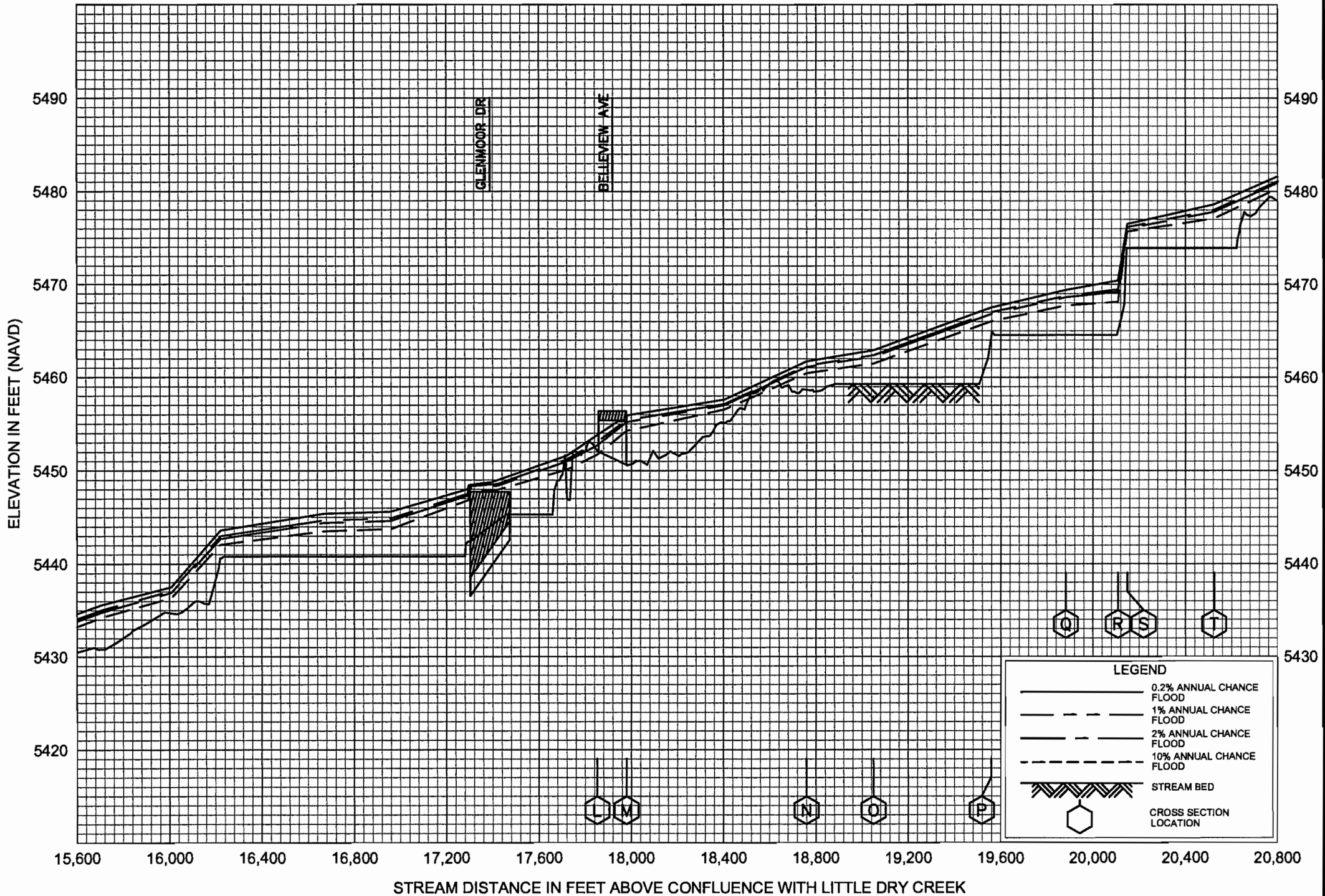

FLOOD PROFILES

GREENWOOD GULCH

FEDERAL EMERGENCY MANAGEMENT AGENCY

ARAPAHOE COUNTY, CO

(AND INCORPORATED AREAS)

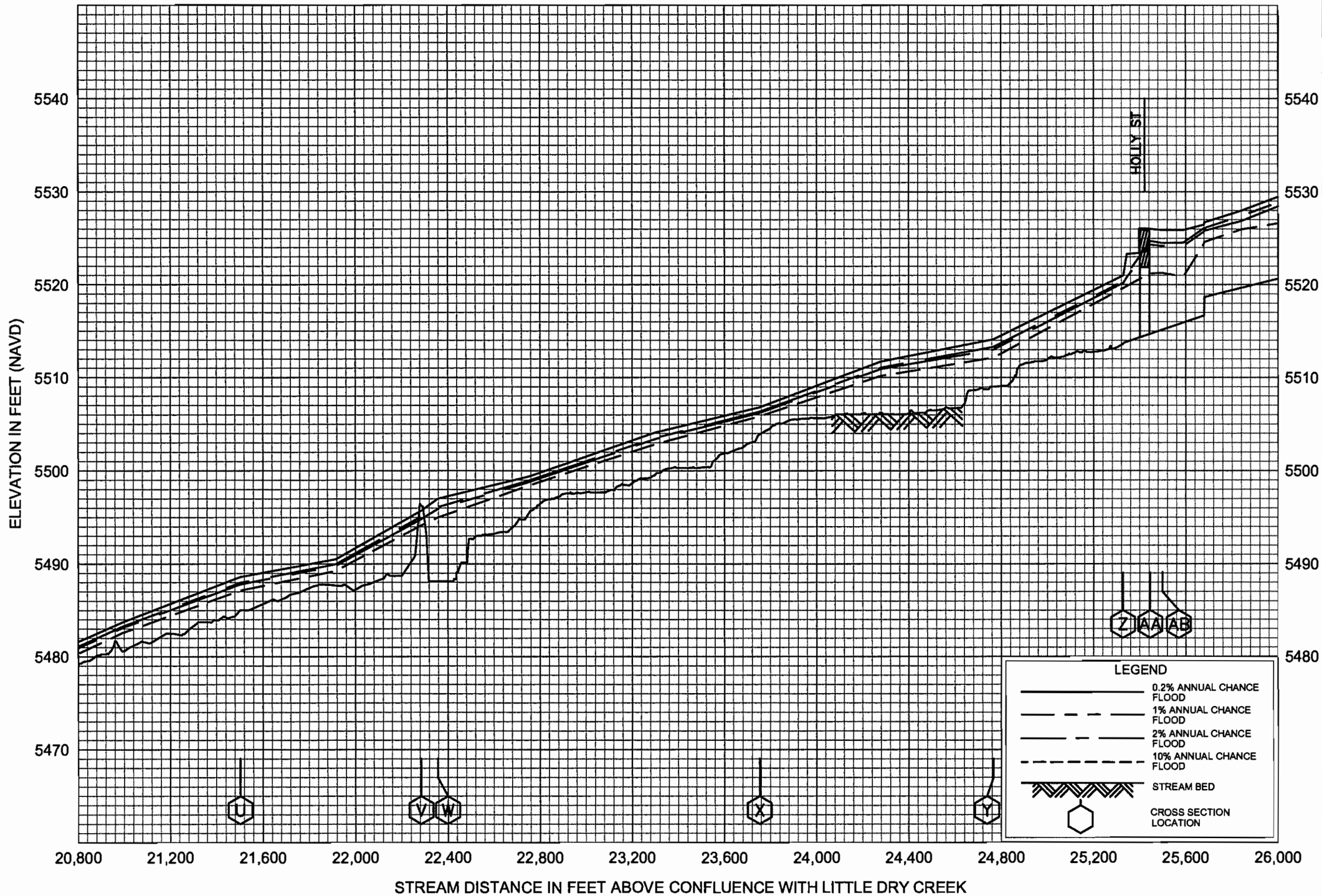

FLOOD PROFILES

GREENWOOD GULCH

FEDERAL EMERGENCY MANAGEMENT AGENCY

ARAPAHOE COUNTY, CO
(AND INCORPORATED AREAS)

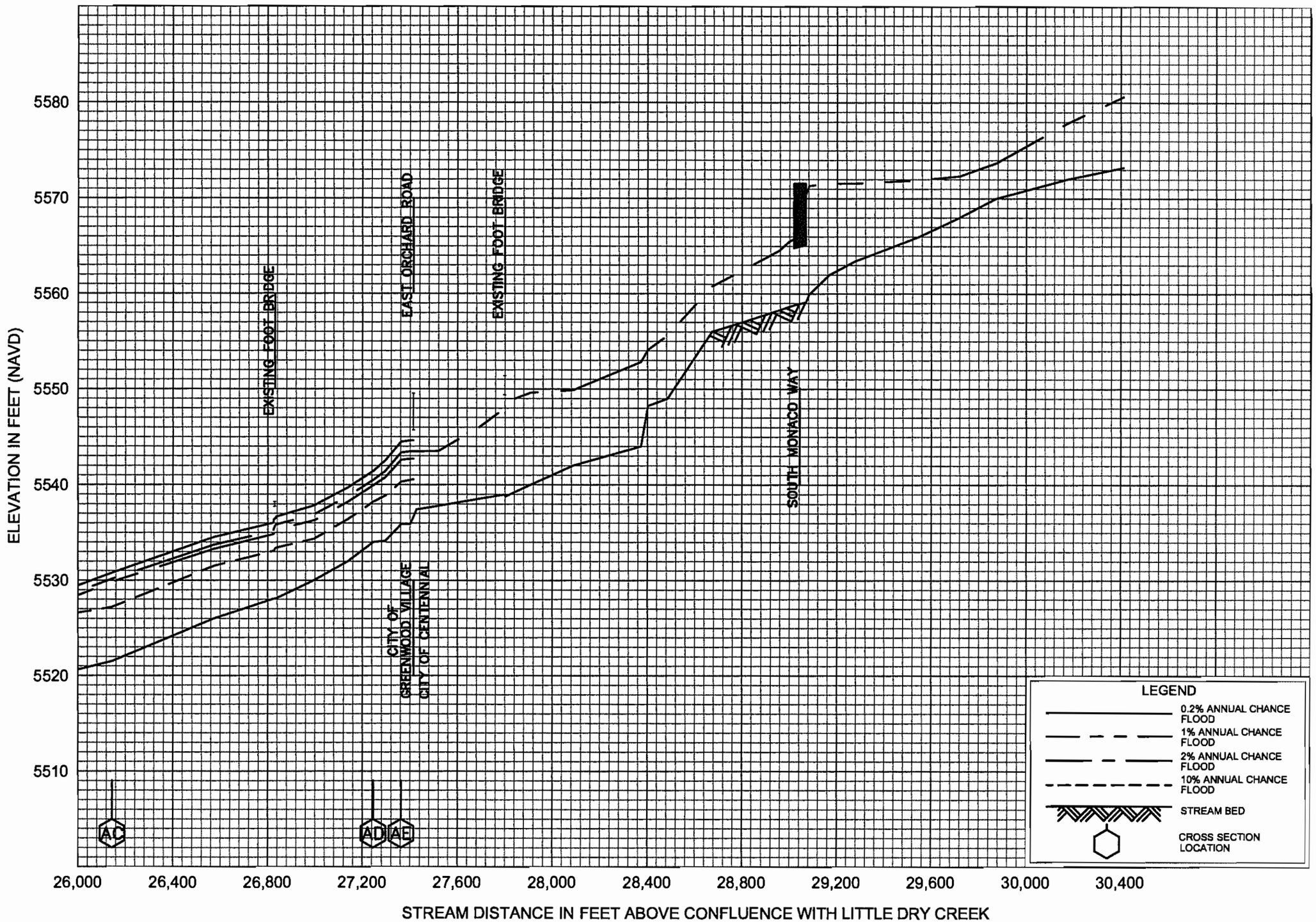

FLOOD PROFILES

GREENWOOD GULCH

FEDERAL EMERGENCY MANAGEMENT AGENCY

ARAPAHOE COUNTY, CO
(AND INCORPORATED AREAS)

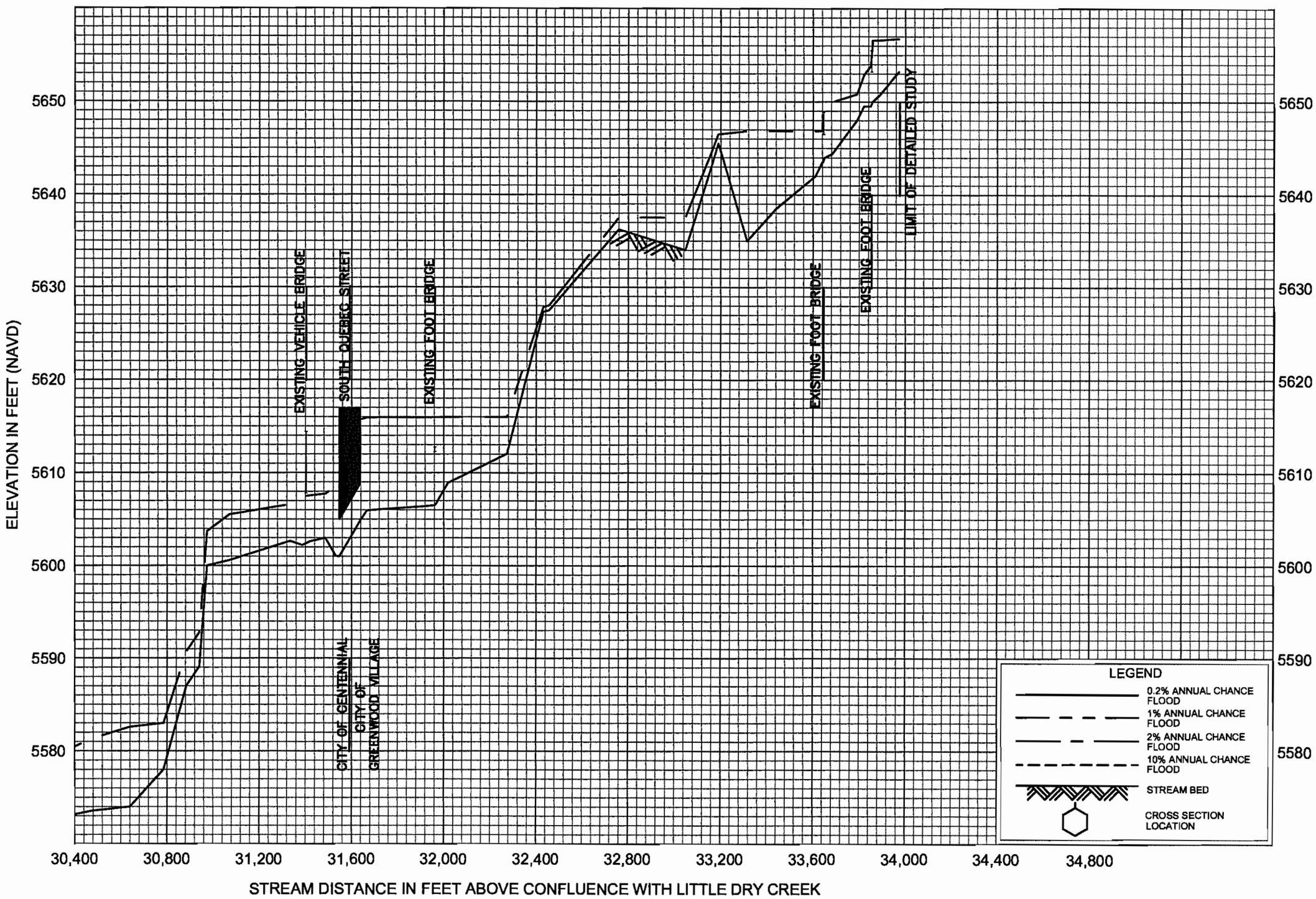

FLOOD PROFILES

GREENWOOD GULCH

FEDERAL EMERGENCY MANAGEMENT AGENCY

ARAPAHOE COUNTY, CO

(AND INCORPORATED AREAS)

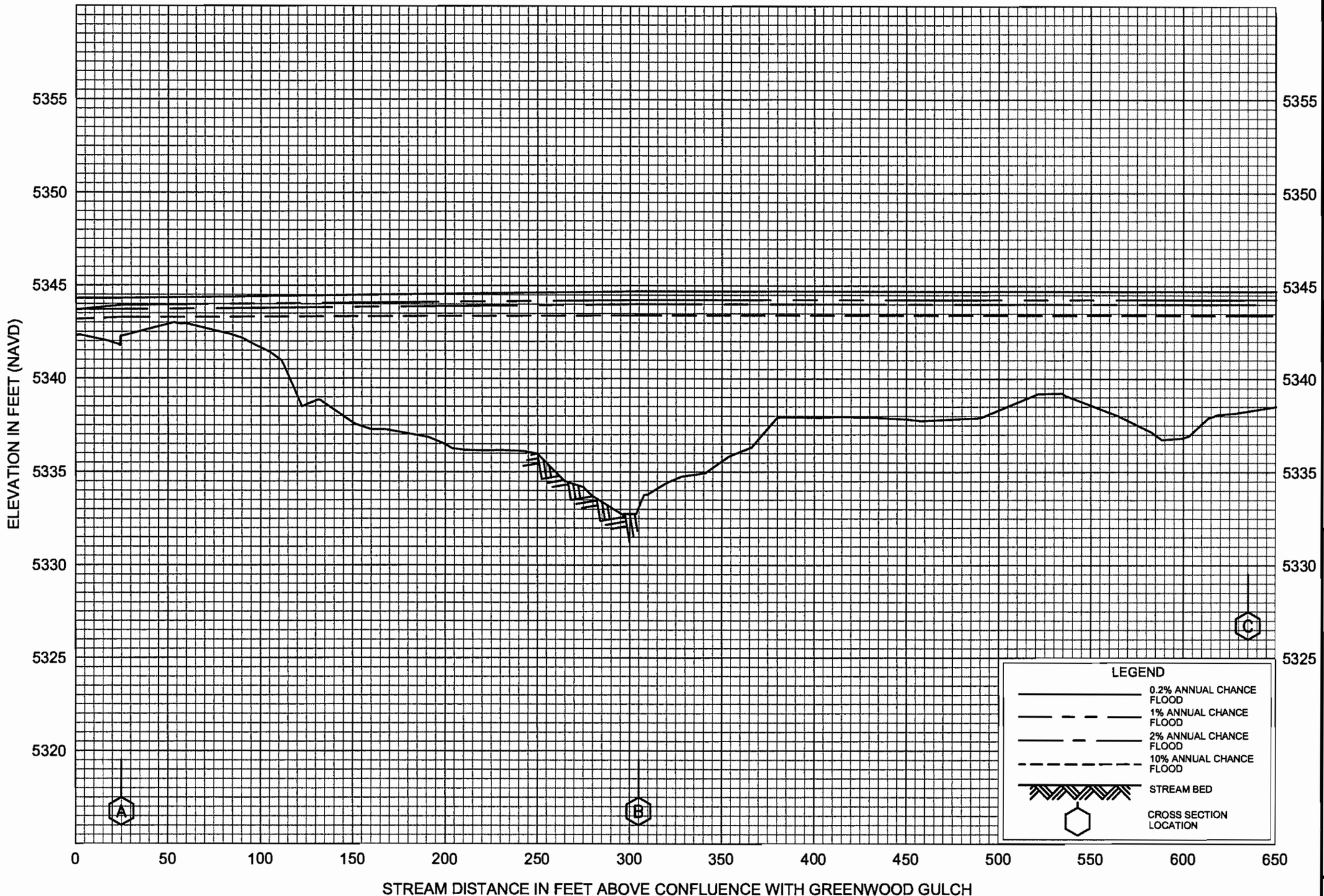

FLOOD PROFILES

GREENWOOD GULCH BYPASS

FEDERAL EMERGENCY MANAGEMENT AGENCY

ARAPAHOE CO, CO

(AND INCORPARATED AREAS)

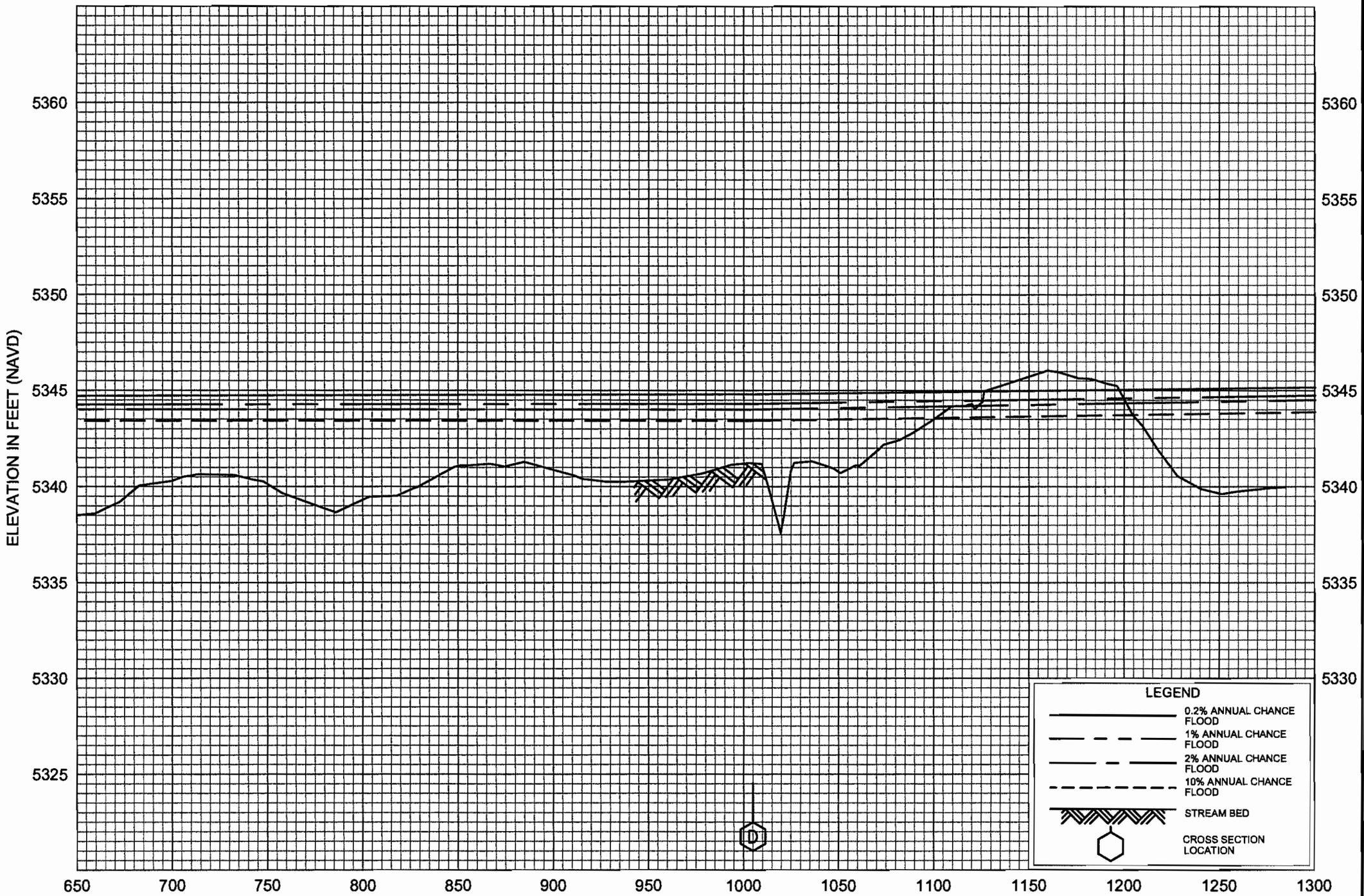

FLOOD PROFILES

GREENWOOD GULCH BYPASS

FEDERAL EMERGENCY MANAGEMENT AGENCY

ARAPAHOE CO, CO
(AND INCORPARATED AREAS)



FLOOD PROFILES

GREENWOOD GULCH BYPASS

FEDERAL EMERGENCY MANAGEMENT AGENCY

ARAPAHOE CO, CO
(AND INCORPARATED AREAS)

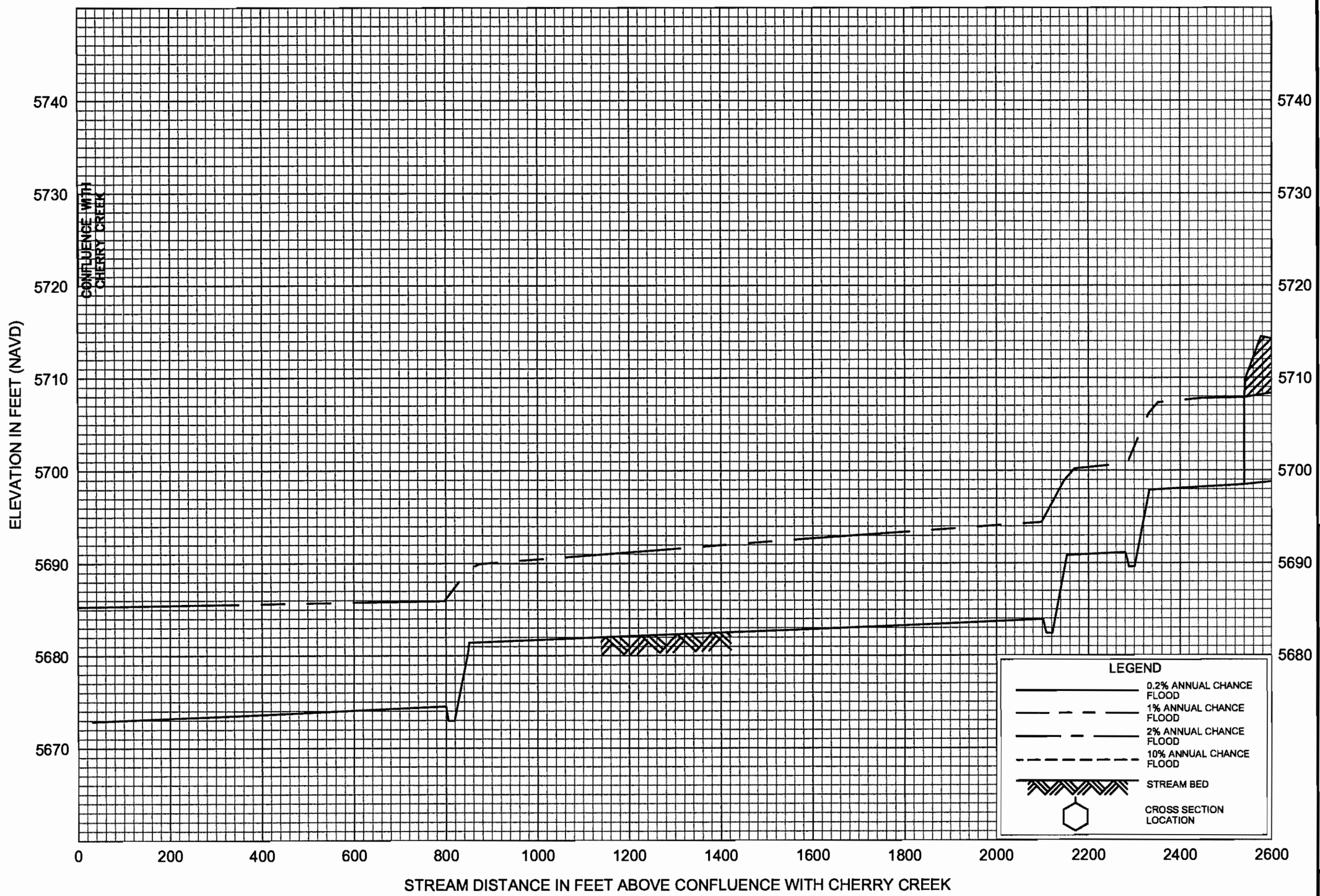

FLOOD PROFILES

HAPPY CANYON CREEK

FEDERAL EMERGENCY MANAGEMENT AGENCY

ARAPAHOE COUNTY, CO
(AND INCORPORATED AREAS)

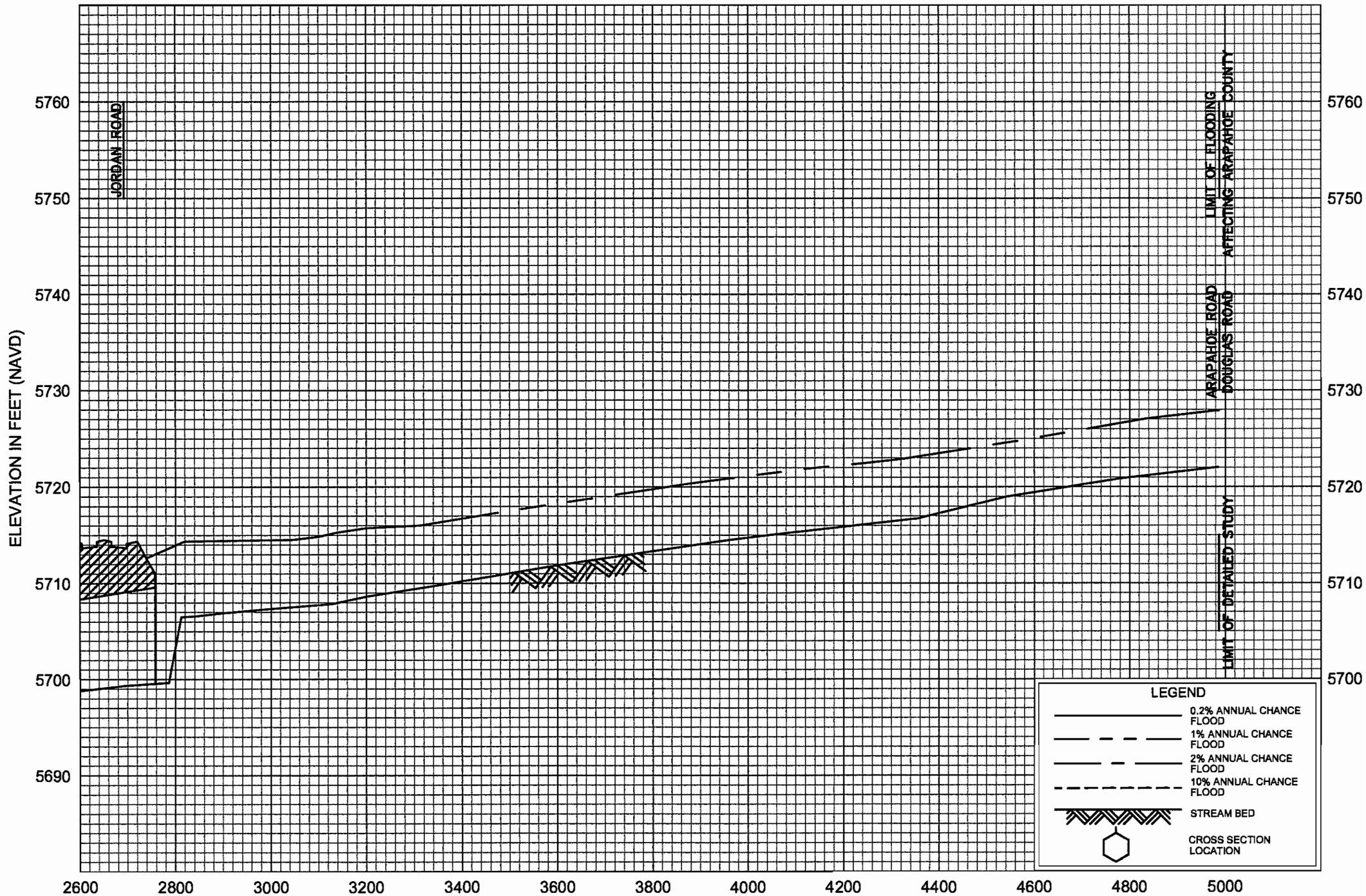

FLOOD PROFILES

HAPPY CANYON CREEK

FEDERAL EMERGENCY MANAGEMENT AGENCY

ARAPAHOE COUNTY, CO
(AND INCORPORATED AREAS)

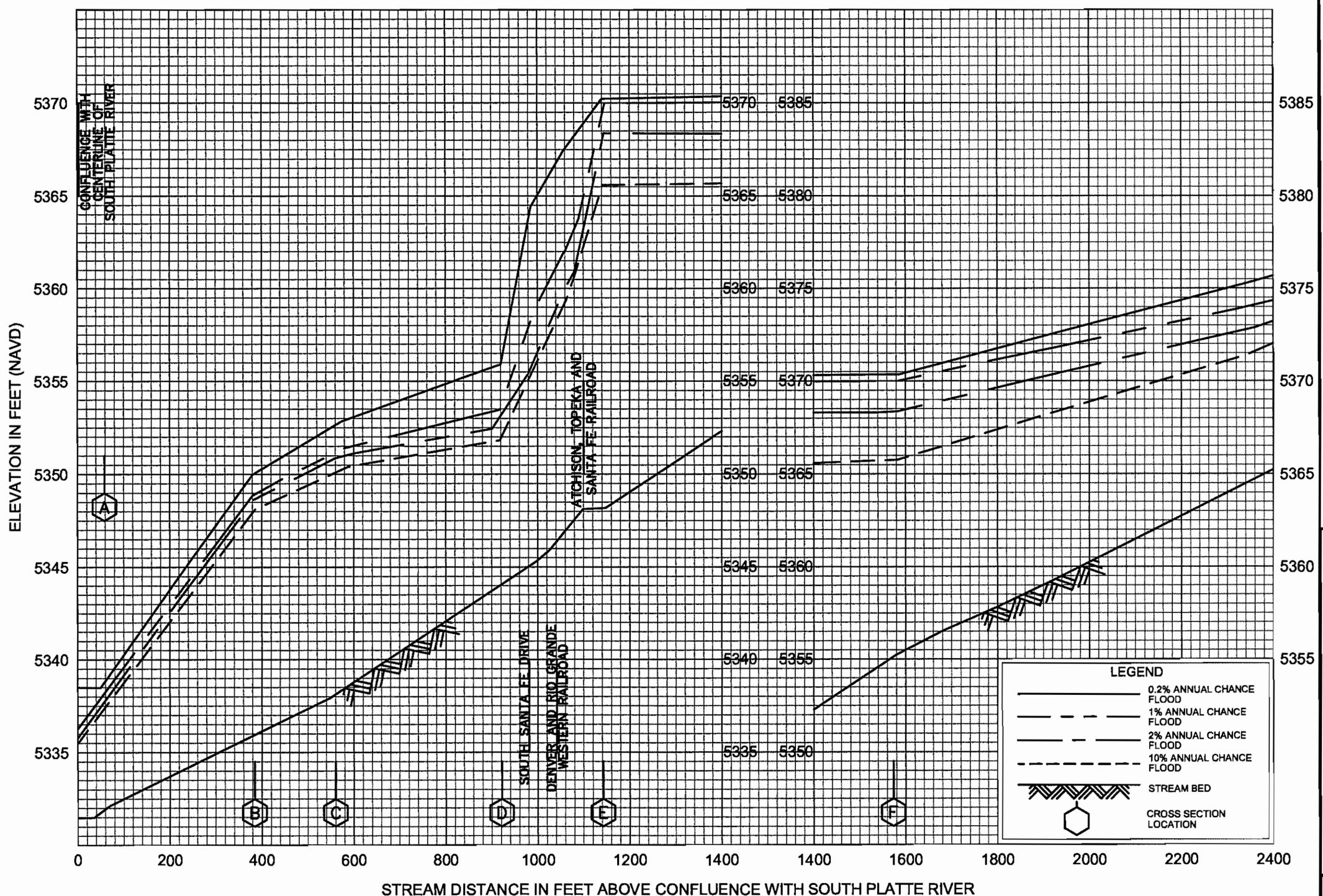

FLOOD PROFILES

LEE GULCH

FEDERAL EMERGENCY MANAGEMENT AGENCY

ARAPAHOE COUNTY, CO
AND INCORPORATED AREAS

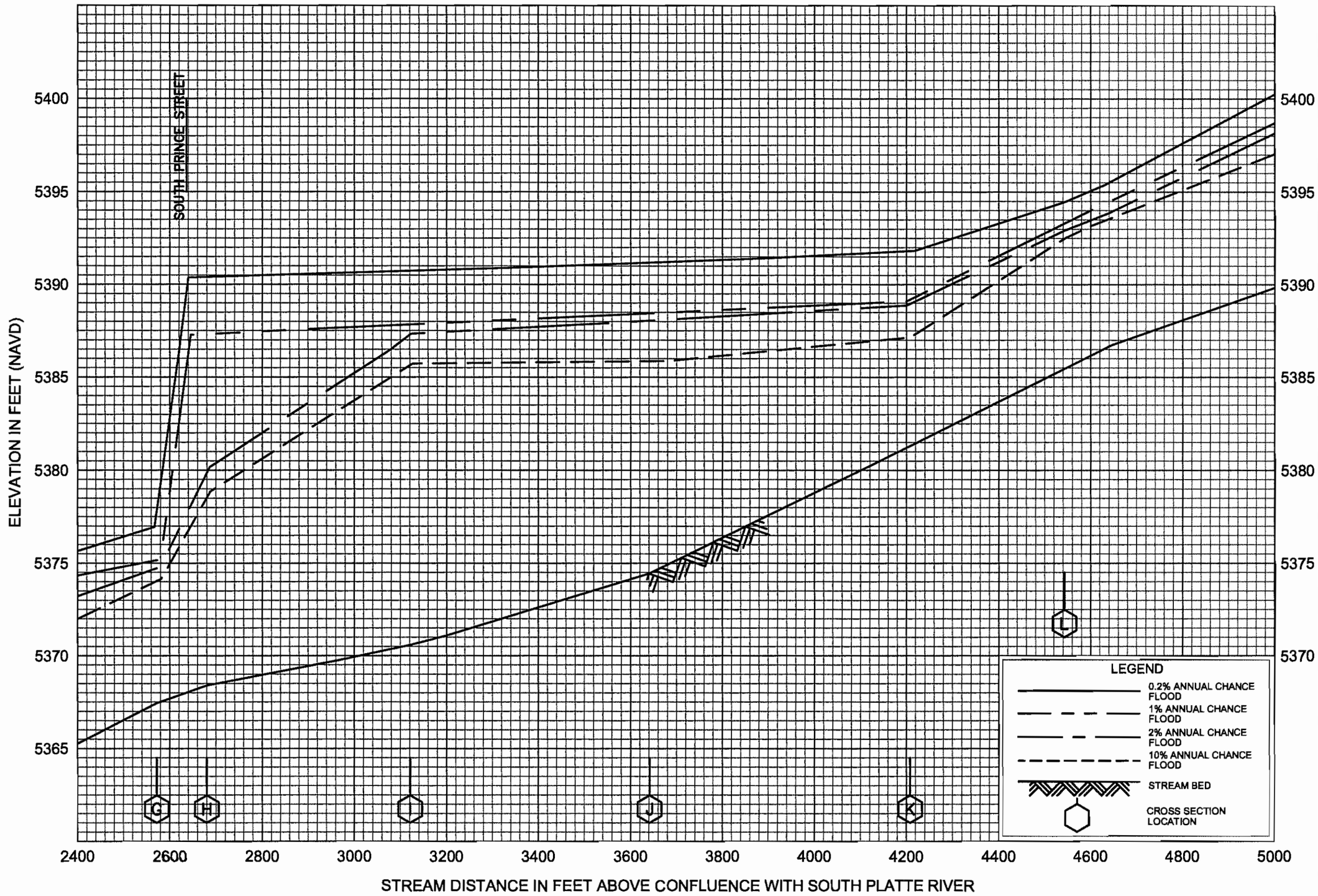

FLOOD PROFILES

LEE GULCH

FEDERAL EMERGENCY MANAGEMENT AGENCY

ARAPAHOE COUNTY, CO
AND INCORPORATED AREAS

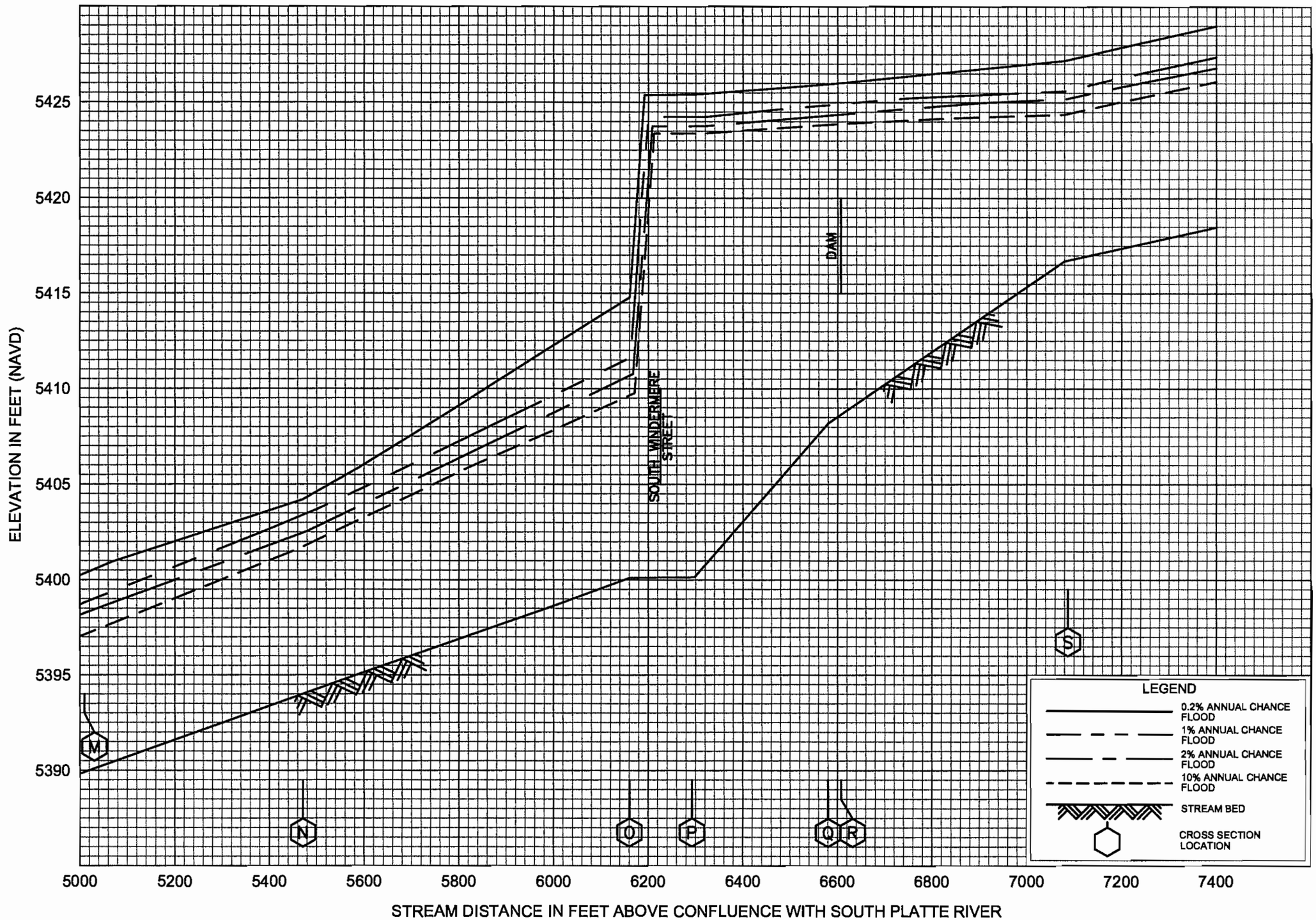

FLOOD PROFILES

LEE GULCH

FEDERAL EMERGENCY MANAGEMENT AGENCY

ARAPAHOE COUNTY, CO
AND INCORPORATED AREAS

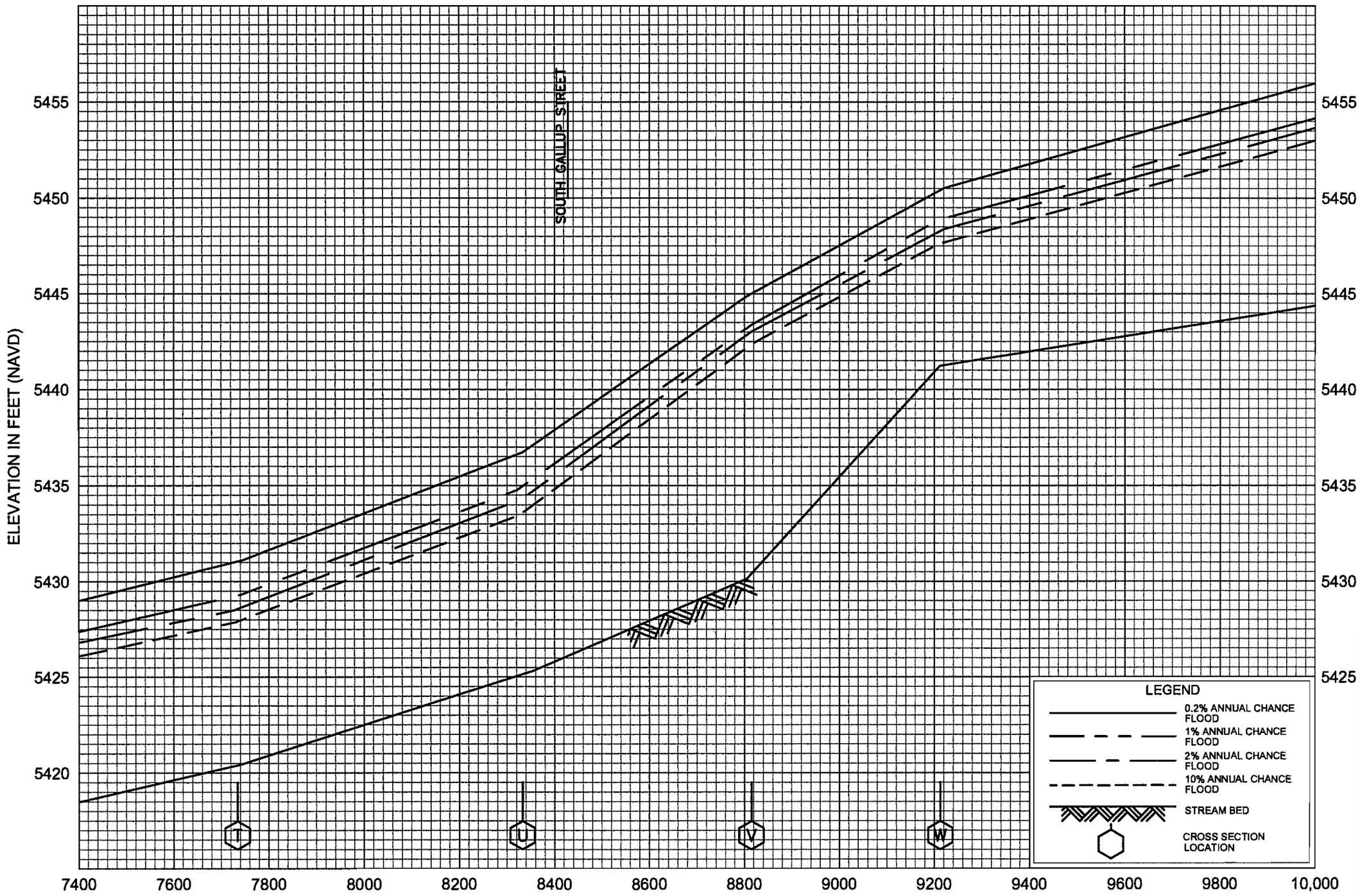

FLOOD PROFILES

LEE GULCH

FEDERAL EMERGENCY MANAGEMENT AGENCY

ARAPAHOE COUNTY, CO
AND INCORPORATED AREAS

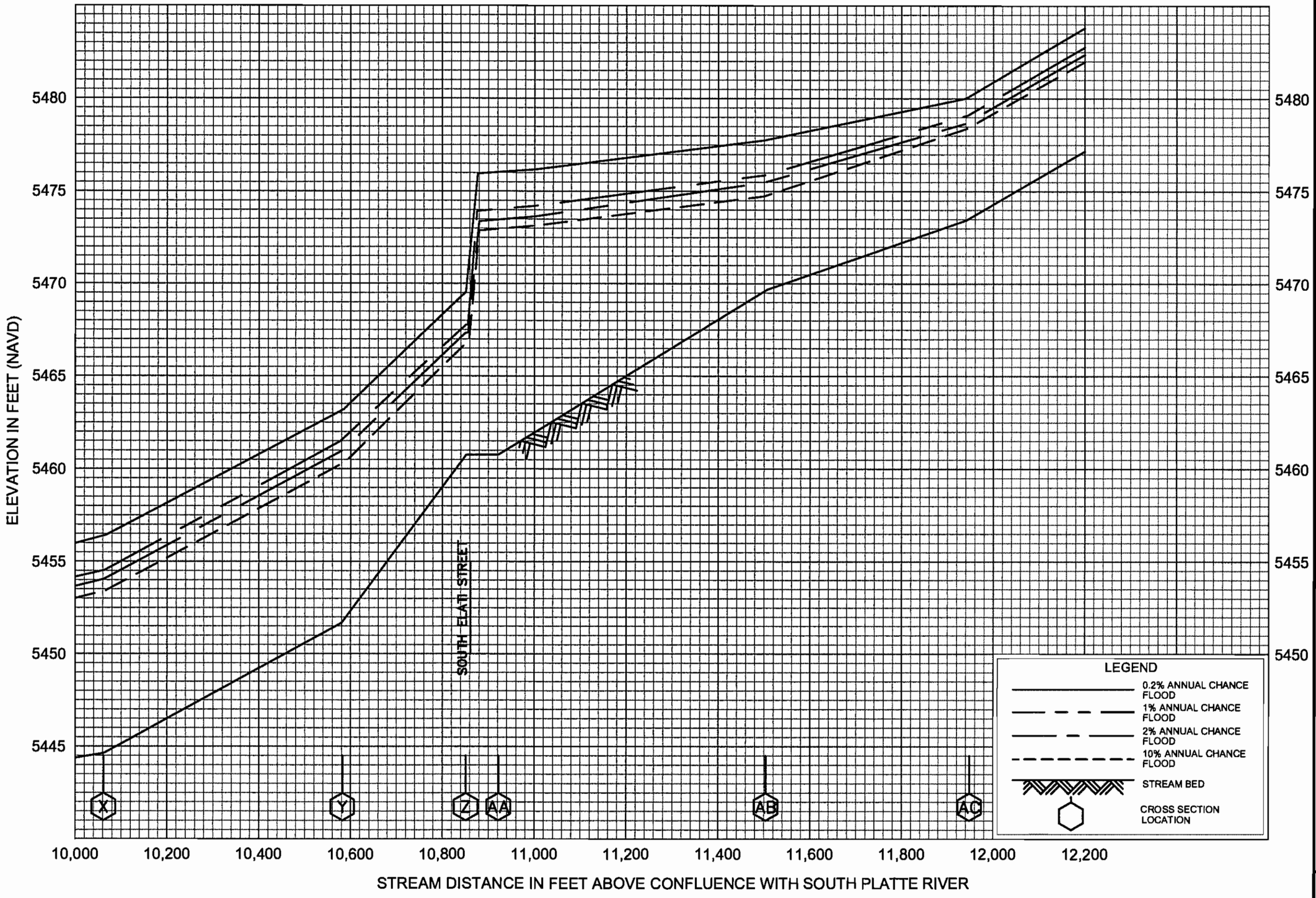

FLOOD PROFILES

LEE GULCH

FEDERAL EMERGENCY MANAGEMENT AGENCY

ARAPAHOE COUNTY, CO
AND INCORPORATED AREAS

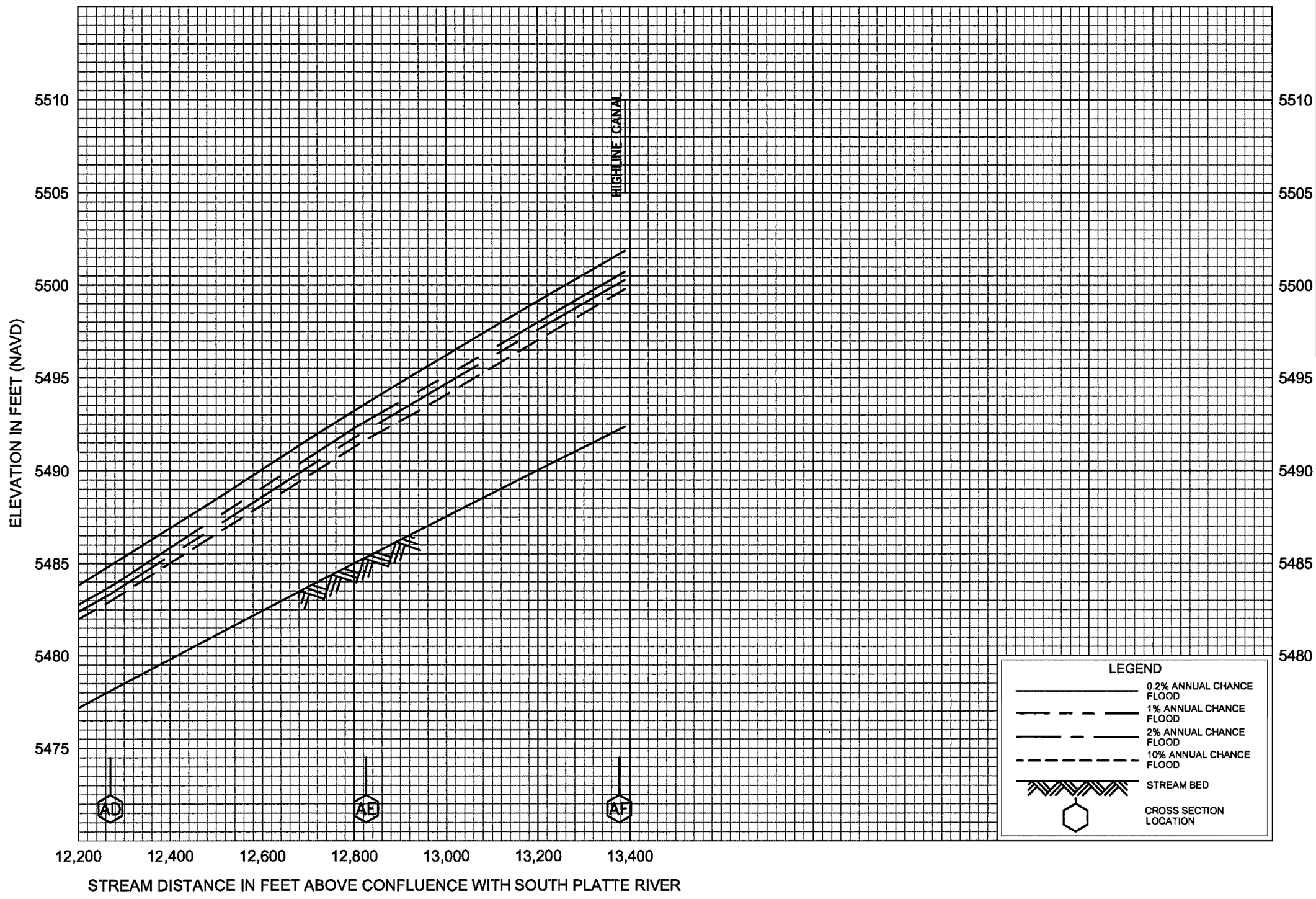

FLOOD PROFILES

LEE GULCH

FEDERAL EMERGENCY MANAGEMENT AGENCY

ARAPAHOE COUNTY, CO
AND INCORPORATED AREAS

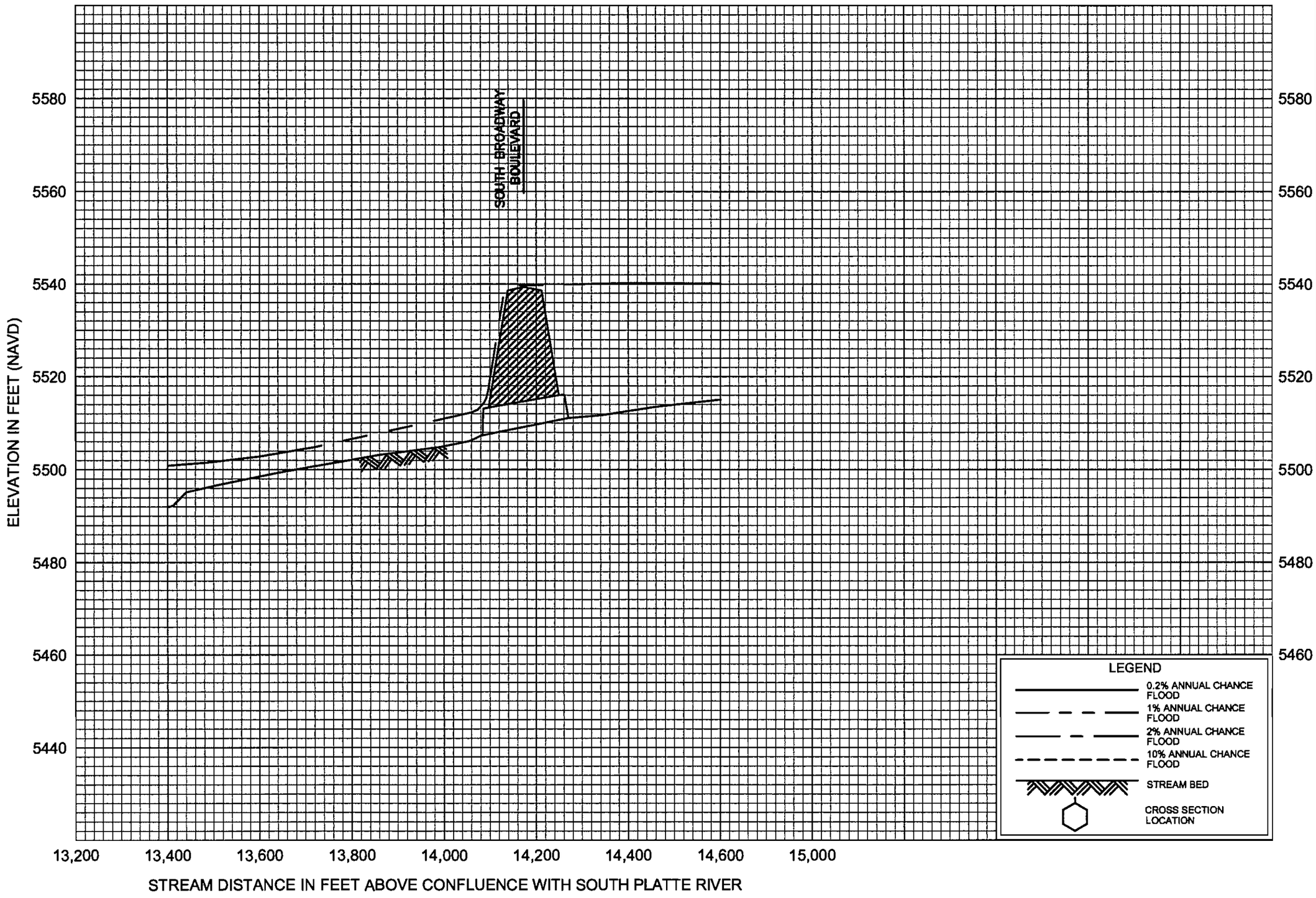

FLOOD PROFILES

LEE GULCH

FEDERAL EMERGENCY MANAGEMENT AGENCY

ARAPAHOE COUNTY, CO
AND INCORPORATED AREAS



FLOOD PROFILES

LEE GULCH

FEDERAL EMERGENCY MANAGEMENT AGENCY

ARAPAHOE COUNTY, CO
AND INCORPORATED AREAS

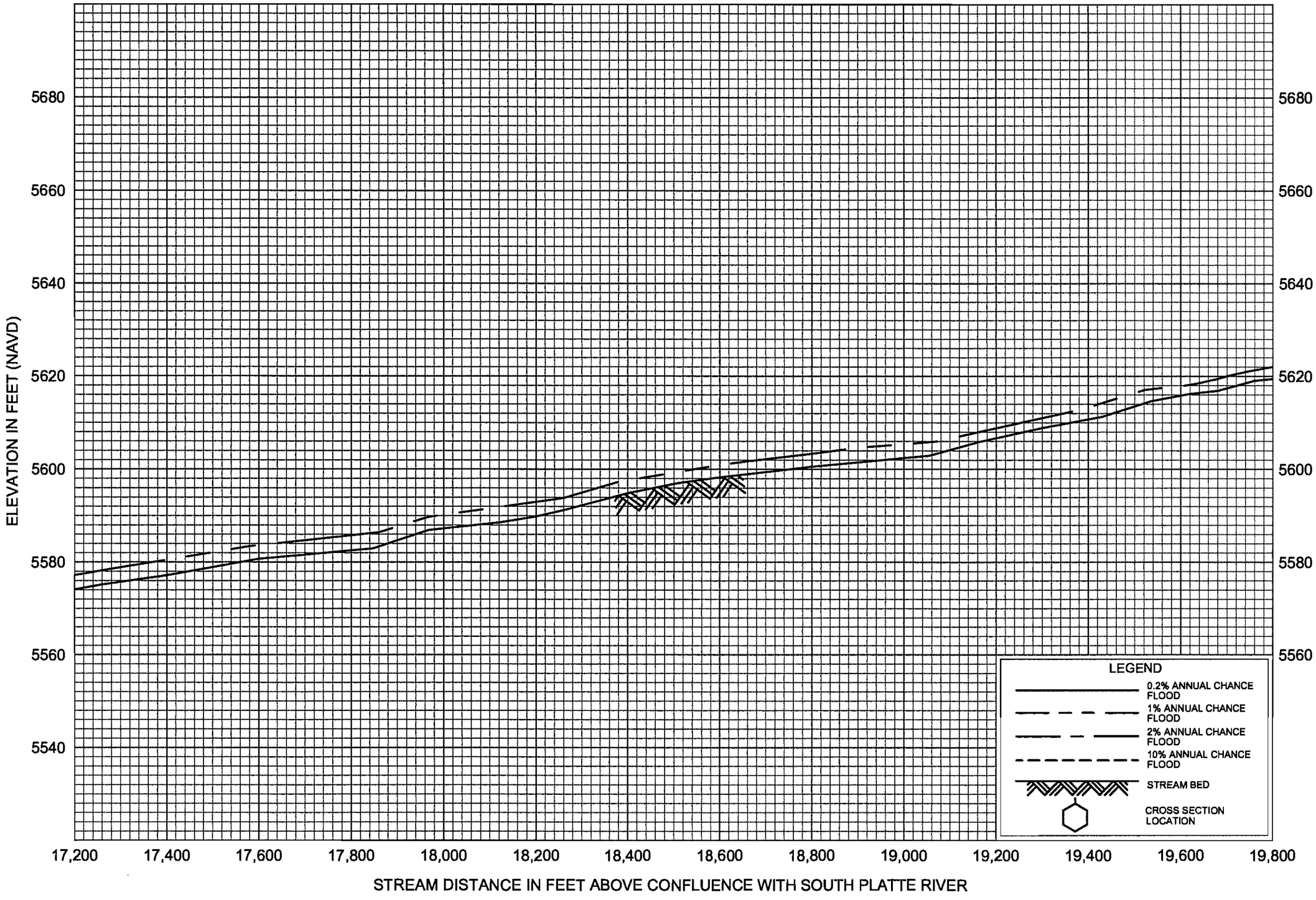

FLOOD PROFILES

LEE GULCH

FEDERAL EMERGENCY MANAGEMENT AGENCY

ARAPAHOE COUNTY, CO
AND INCORPORATED AREAS

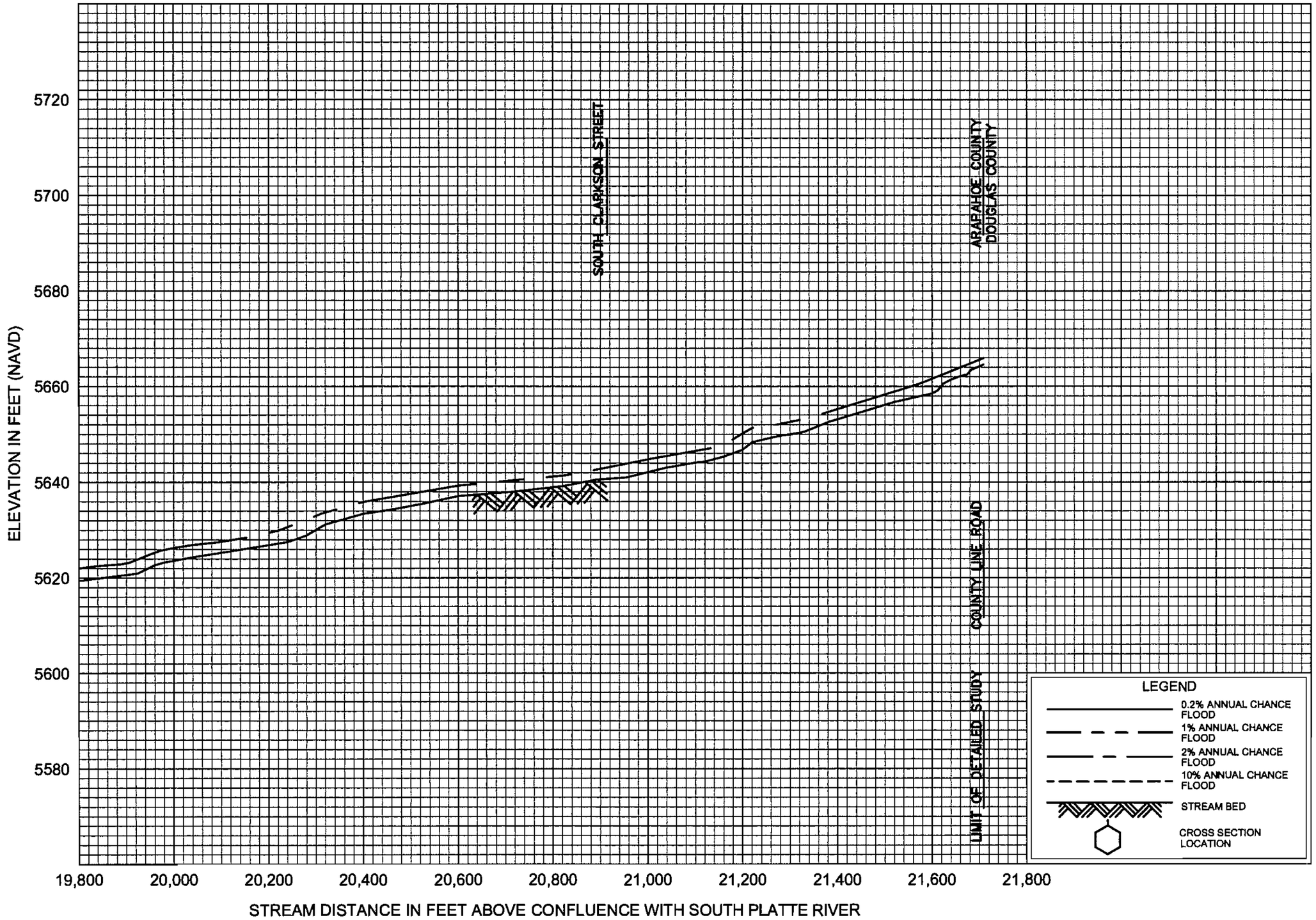

FLOOD PROFILES

LEE GULCH

FEDERAL EMERGENCY MANAGEMENT AGENCY

ARAPAHOE COUNTY, CO
AND INCORPORATED AREAS

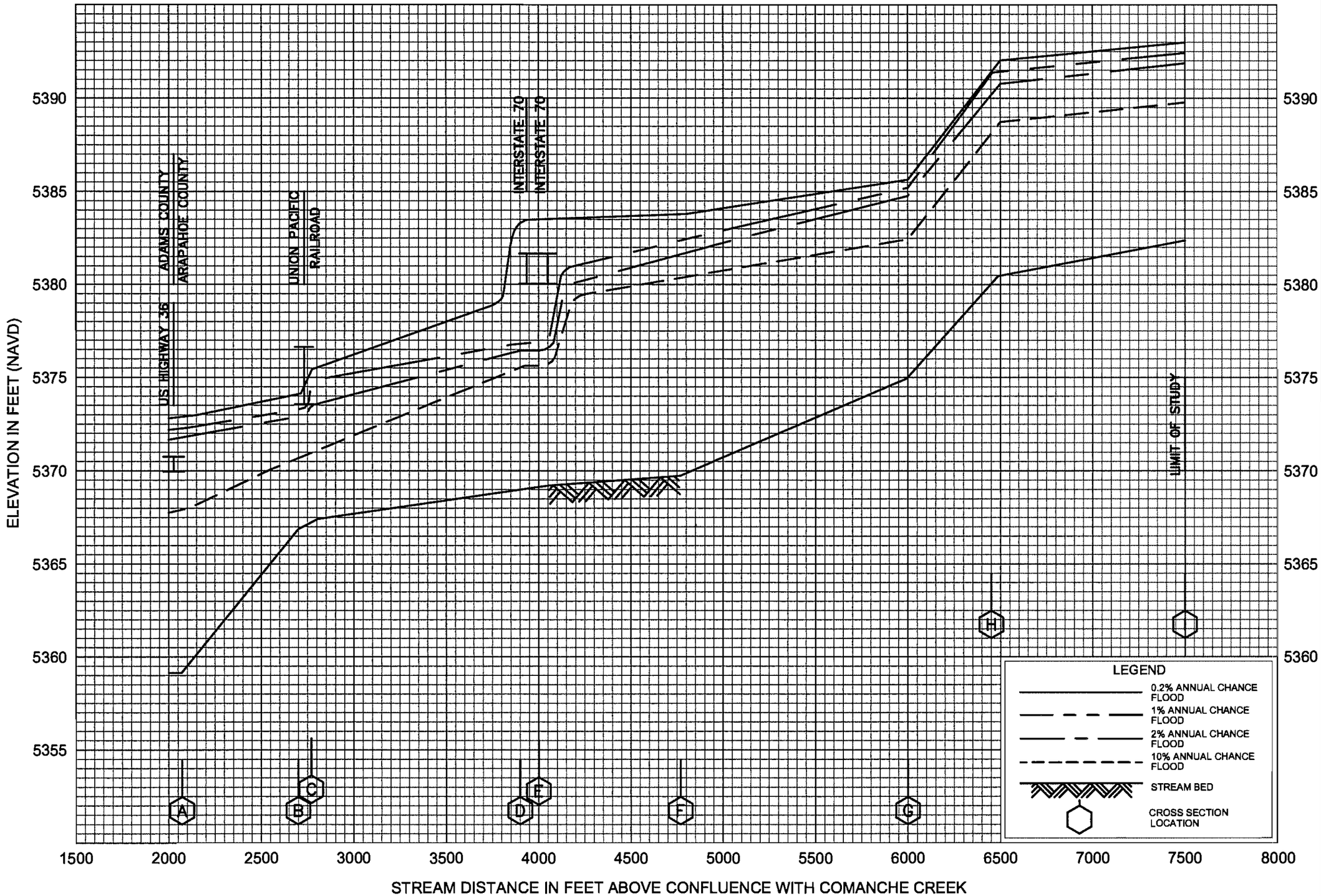

FLOOD PROFILES

LITTLE COMANCHE CREEK

FEDERAL EMERGENCY MANAGEMENT AGENCY

ARAPAHOE COUNTY, CO
(AND INCORPORATED AREAS)

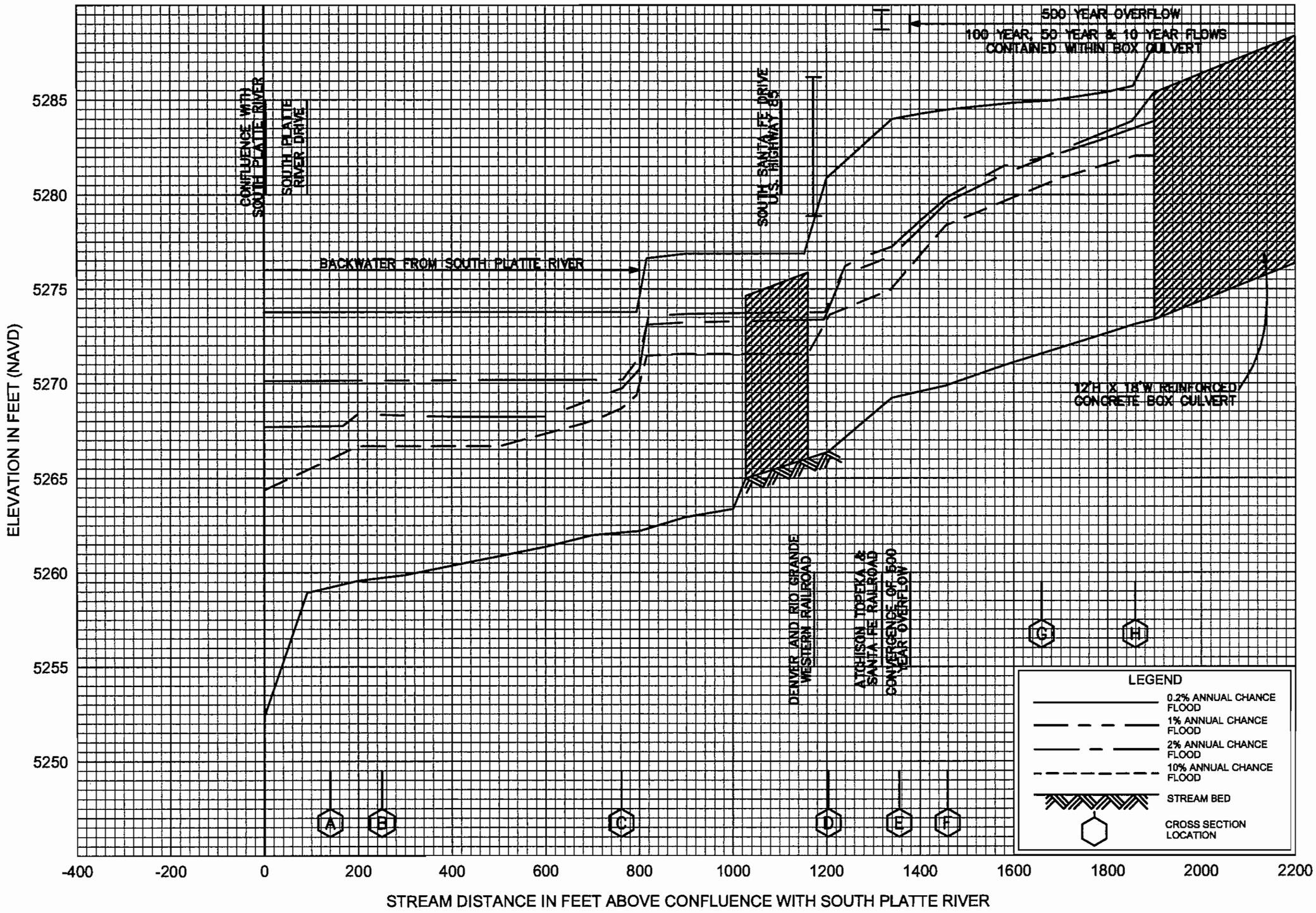

FLOOD PROFILES

LITTLE DRY CREEK

FEDERAL EMERGENCY MANAGEMENT AGENCY

ARAPAHOE COUNTY, CO
AND INCORPORATED AREAS

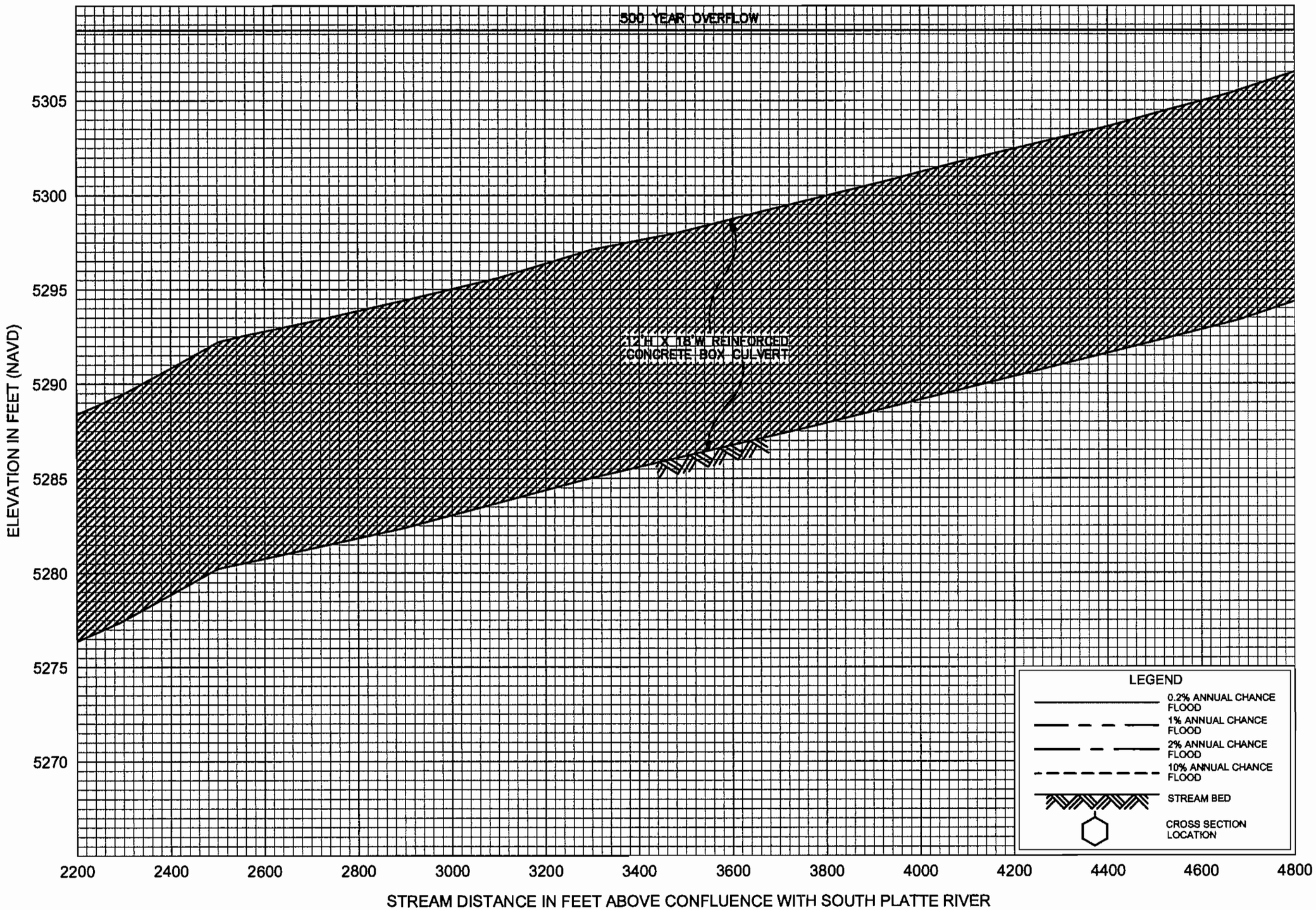

FLOOD PROFILES

LITTLE DRY CREEK

FEDERAL EMERGENCY MANAGEMENT AGENCY

ARAPAHOE COUNTY, CO
AND INCORPORATED AREAS

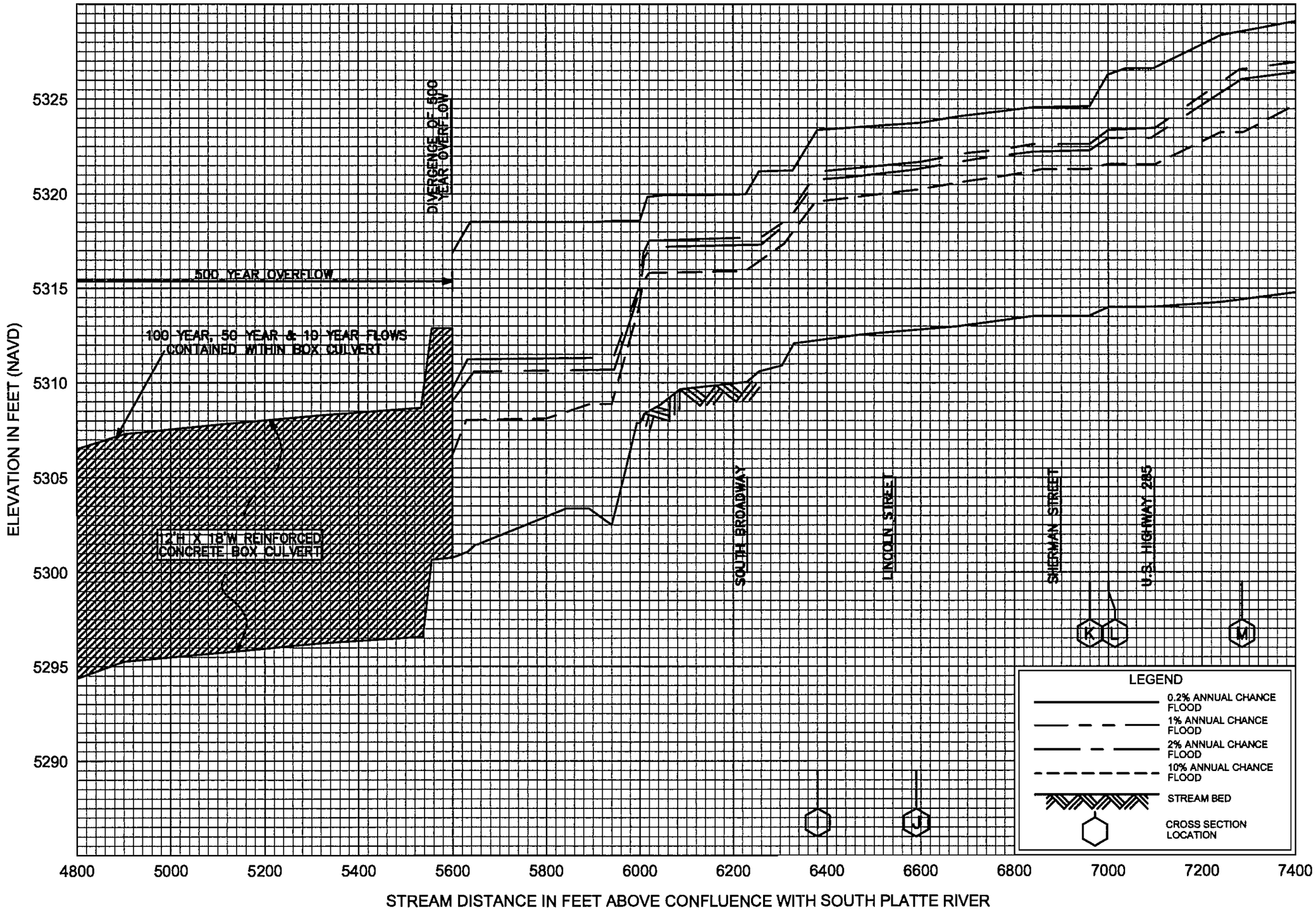

FLOOD PROFILES

LITTLE DRY CREEK

FEDERAL EMERGENCY MANAGEMENT AGENCY

ARAPAHOE COUNTY, CO
AND INCORPORATED AREAS



FLOOD PROFILES

LITTLE DRY CREEK

FEDERAL EMERGENCY MANAGEMENT AGENCY

ARAPAHOE COUNTY, CO
AND INCORPORATED AREAS

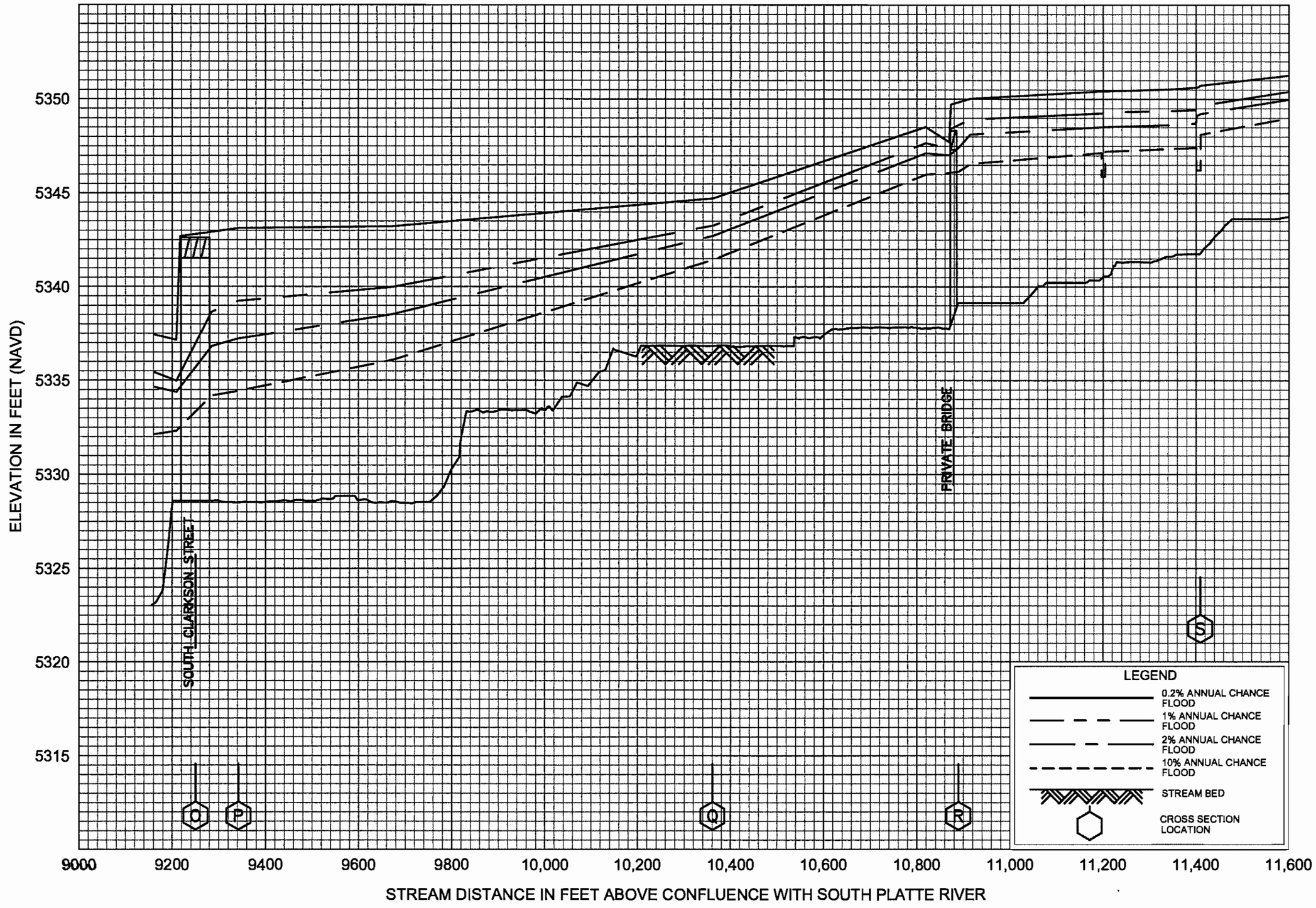

FLOOD PROFILES

LITTLE DRY CREEK

FEDERAL EMERGENCY MANAGEMENT AGENCY

ARAPAHOE COUNTY, CO
AND INCORPORATED AREAS

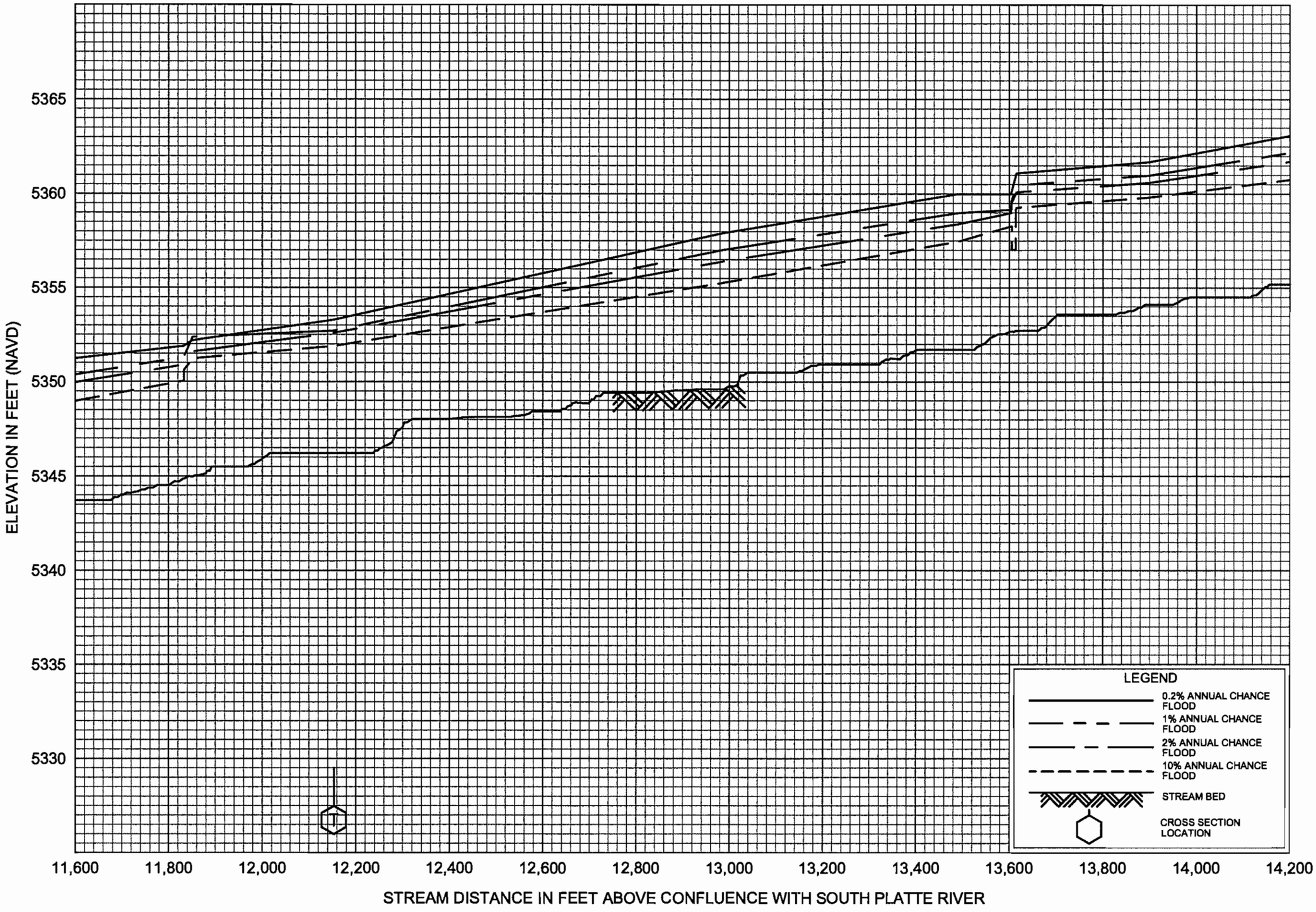

FLOOD PROFILES

LITTLE DRY CREEK

FEDERAL EMERGENCY MANAGEMENT AGENCY

ARAPAHOE COUNTY, CO
AND INCORPORATED AREAS

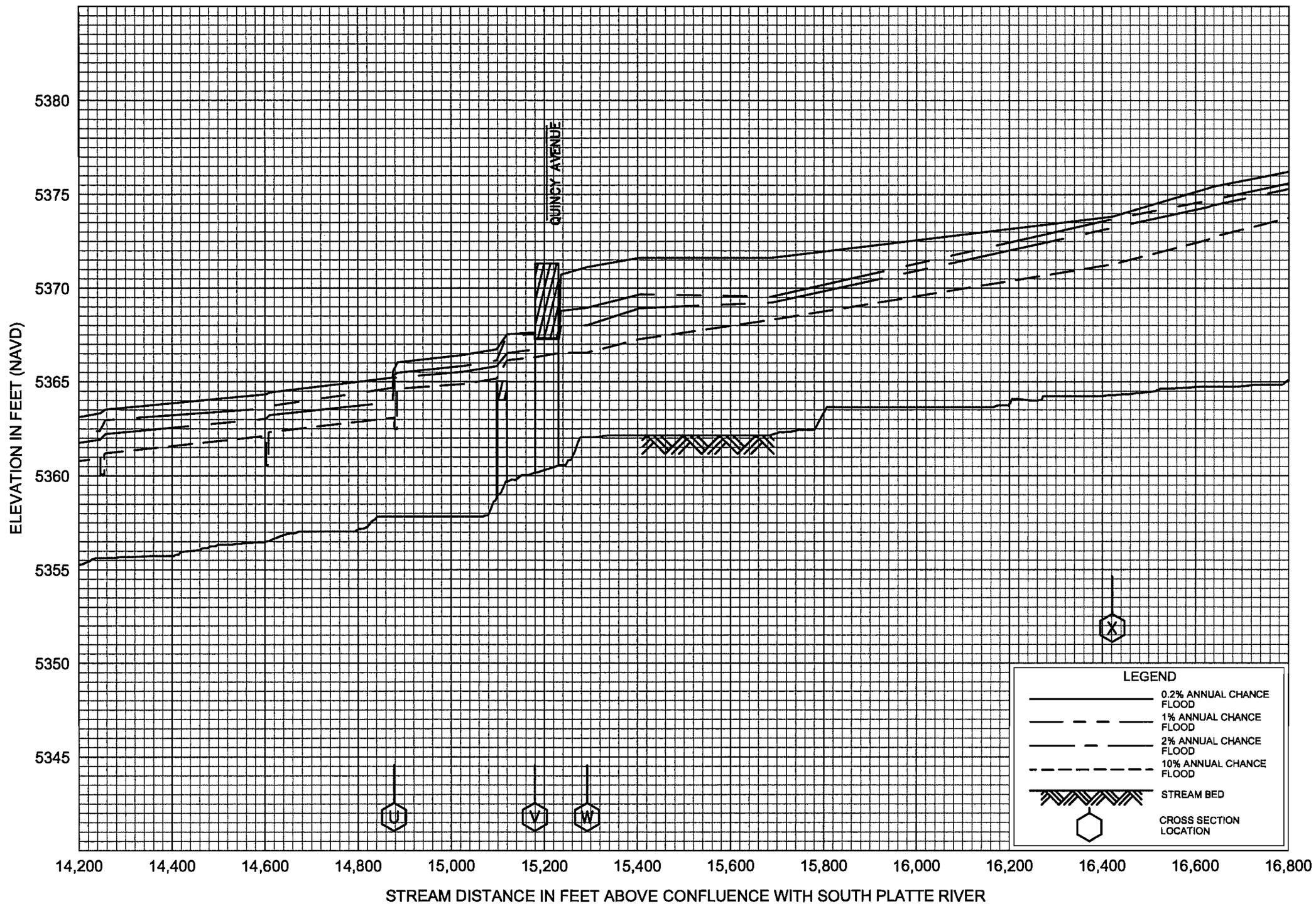

FLOOD PROFILES

LITTLE DRY CREEK

FEDERAL EMERGENCY MANAGEMENT AGENCY

ARAPAHOE COUNTY, CO
AND INCORPORATED AREAS

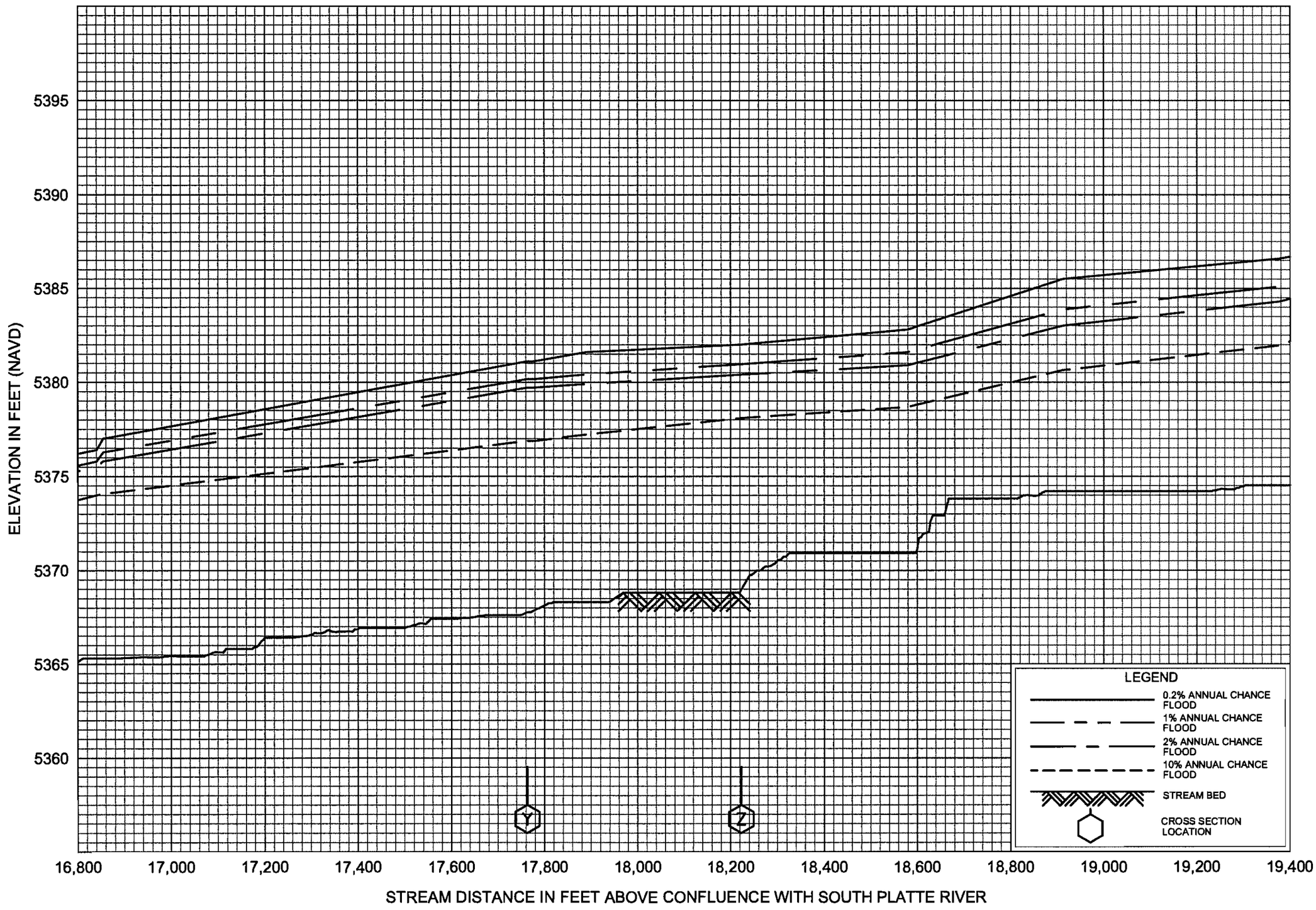

FLOOD PROFILES

LITTLE DRY CREEK

FEDERAL EMERGENCY MANAGEMENT AGENCY

ARAPAHOE COUNTY, CO
AND INCORPORATED AREAS

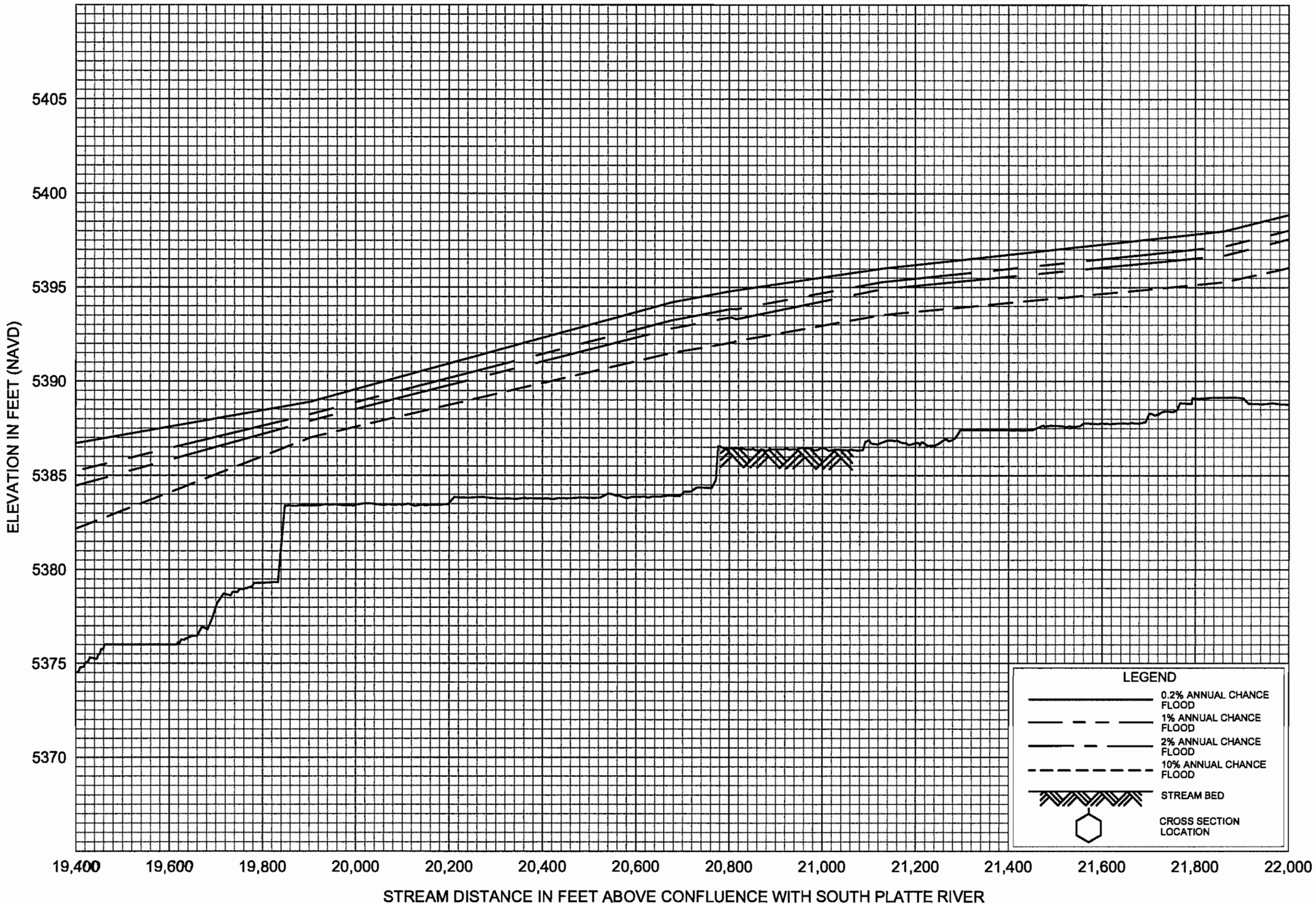

FLOOD PROFILES

LITTLE DRY CREEK

FEDERAL EMERGENCY MANAGEMENT AGENCY

ARAPAHOE COUNTY, CO
AND INCORPORATED AREAS



FLOOD PROFILES

LITTLE DRY CREEK

FEDERAL EMERGENCY MANAGEMENT AGENCY

ARAPAHOE COUNTY, CO
AND INCORPORATED AREAS

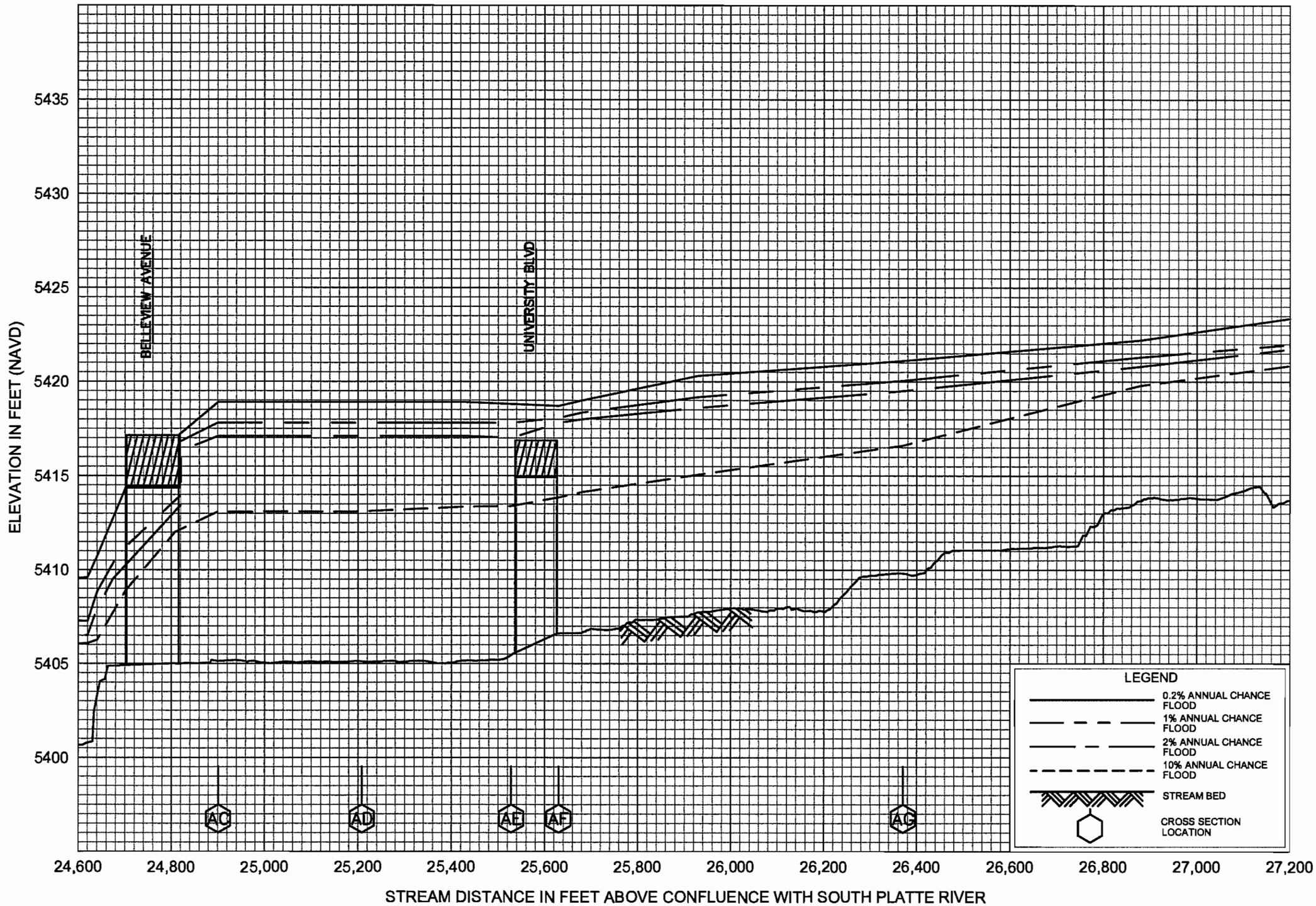

FLOOD PROFILES

LITTLE DRY CREEK

FEDERAL EMERGENCY MANAGEMENT AGENCY

ARAPAHOE COUNTY, CO
AND INCORPORATED AREAS

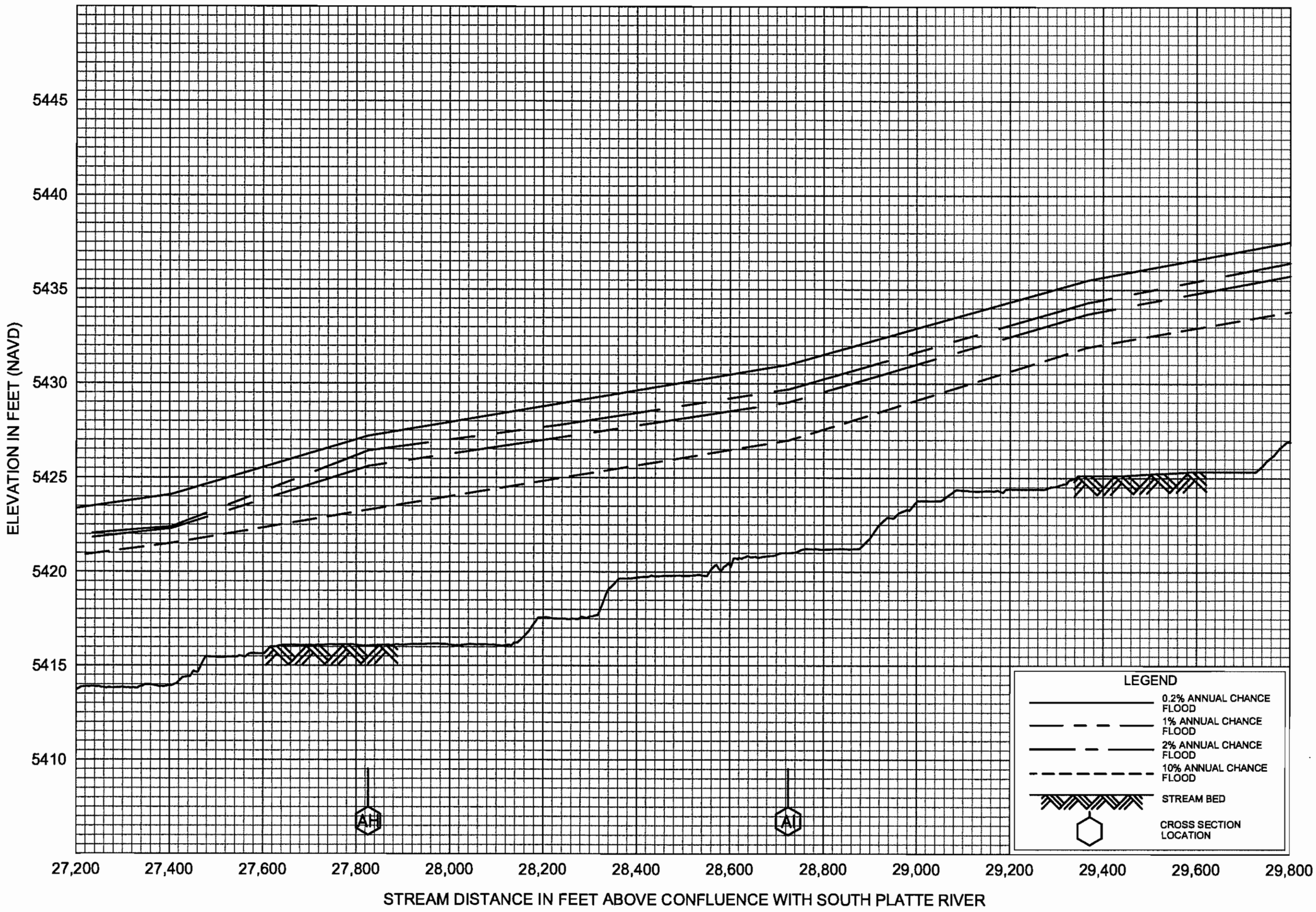

FLOOD PROFILES

LITTLE DRY CREEK

FEDERAL EMERGENCY MANAGEMENT AGENCY

ARAPAHOE COUNTY, CO
AND INCORPORATED AREAS



FLOOD PROFILES

LITTLE DRY CREEK

FEDERAL EMERGENCY MANAGEMENT AGENCY

ARAPAHOE COUNTY, CO
AND INCORPORATED AREAS

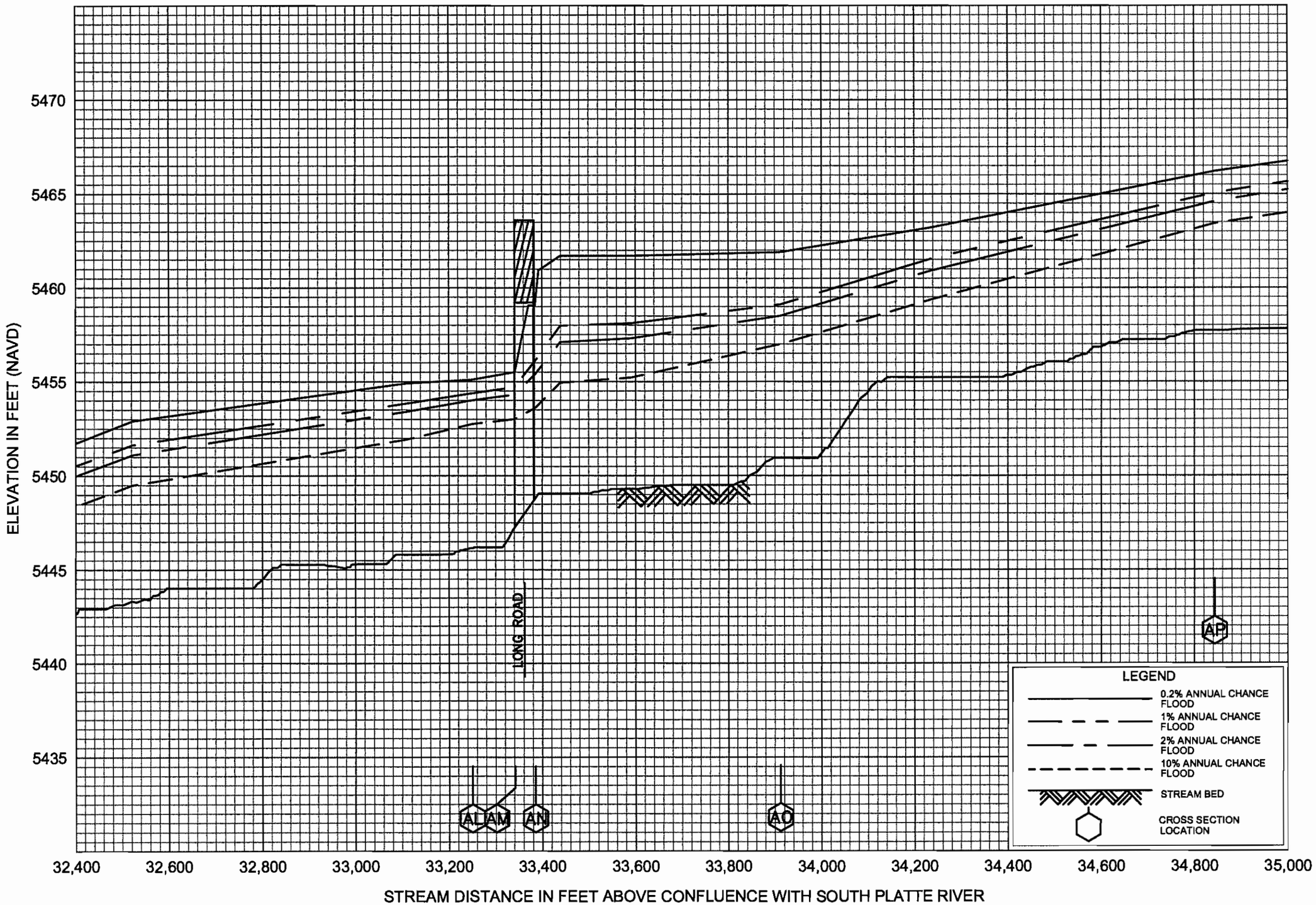

FLOOD PROFILES

LITTLE DRY CREEK

FEDERAL EMERGENCY MANAGEMENT AGENCY

ARAPAHOE COUNTY, CO
AND INCORPORATED AREAS



FLOOD PROFILES

LITTLE DRY CREEK

FEDERAL EMERGENCY MANAGEMENT AGENCY

ARAPAHOE COUNTY, CO
AND INCORPORATED AREAS

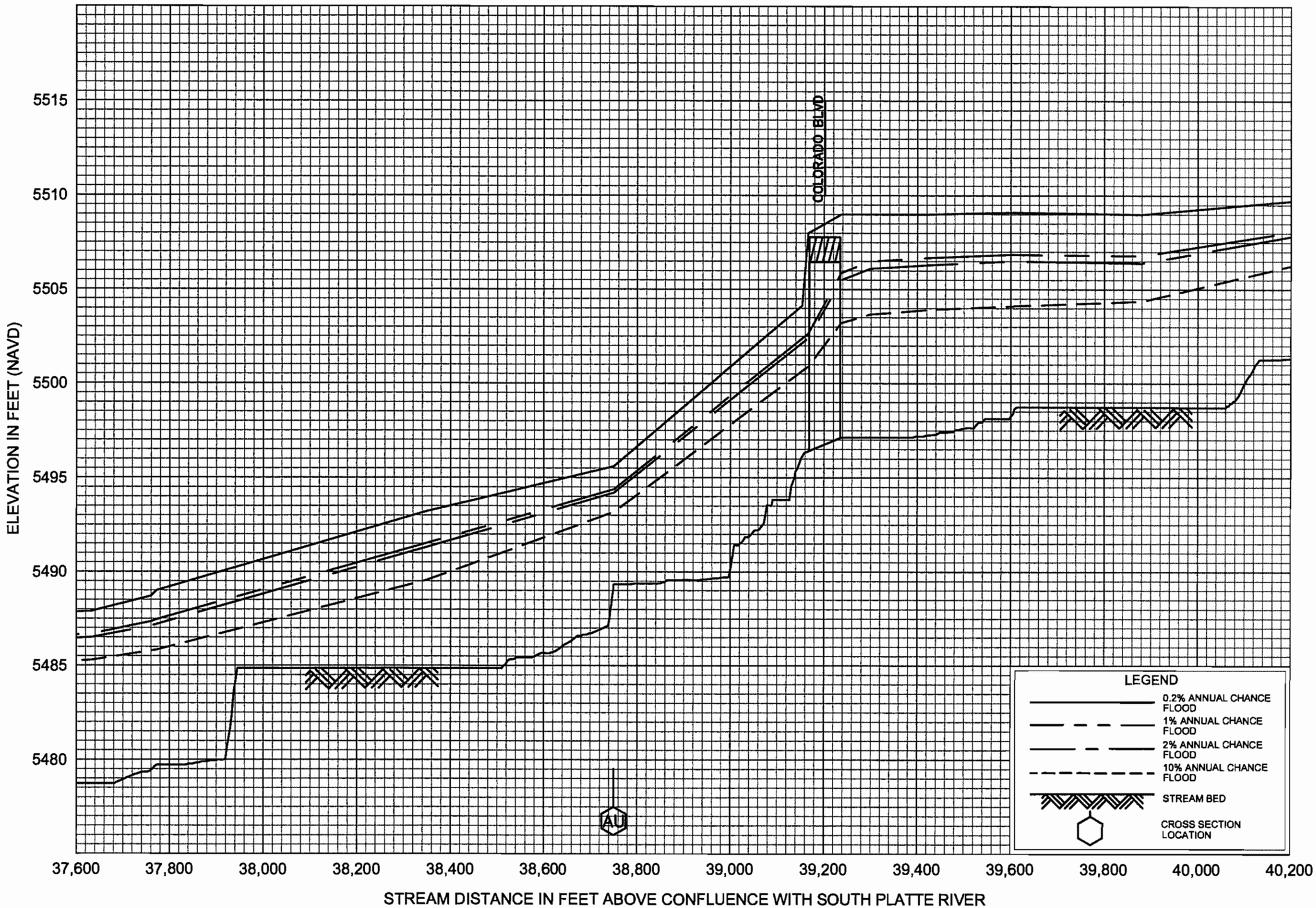

FLOOD PROFILES

LITTLE DRY CREEK

FEDERAL EMERGENCY MANAGEMENT AGENCY

ARAPAHOE COUNTY, CO
AND INCORPORATED AREAS

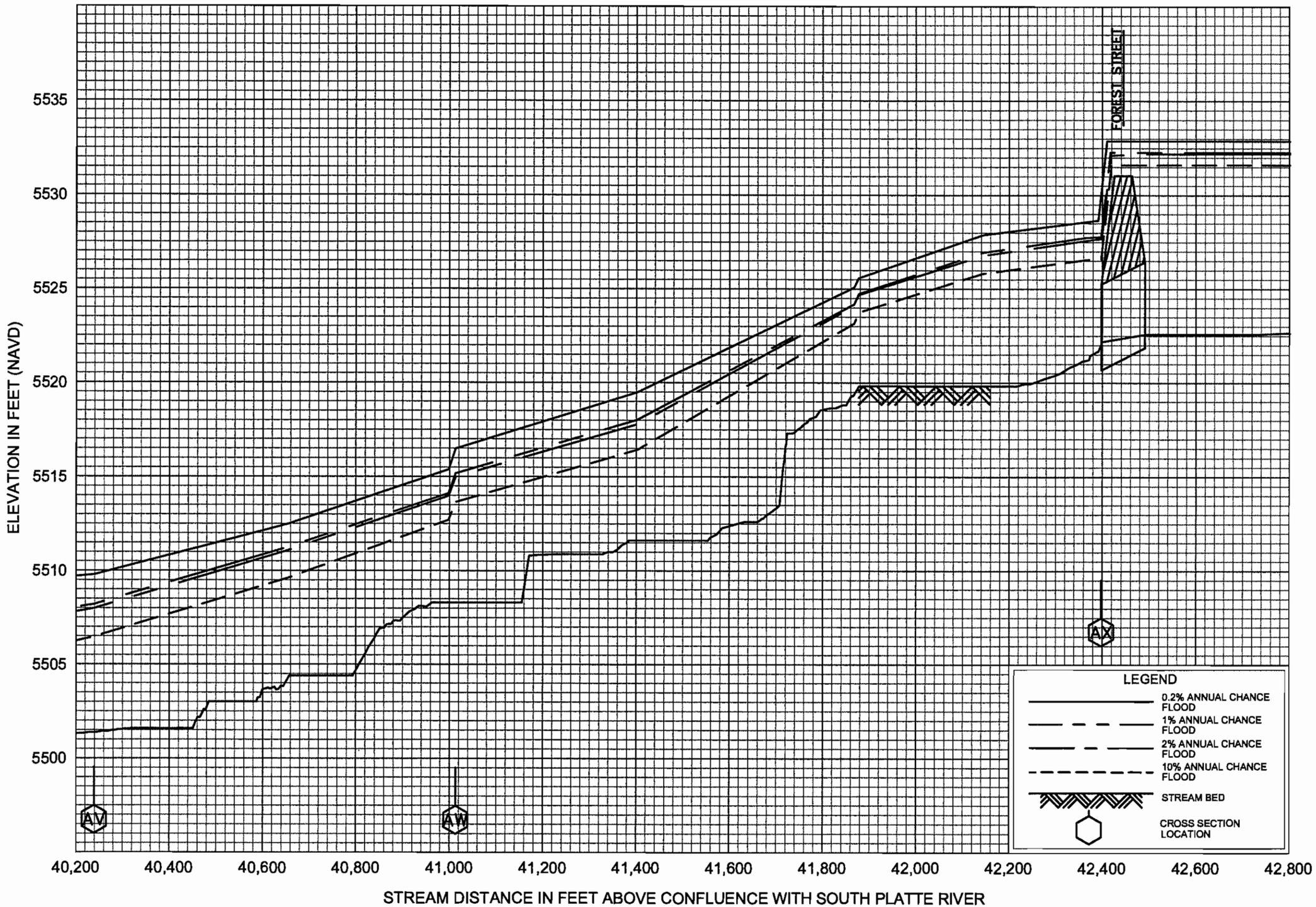

FLOOD PROFILES

LITTLE DRY CREEK

FEDERAL EMERGENCY MANAGEMENT AGENCY

ARAPAHOE COUNTY, CO
AND INCORPORATED AREAS

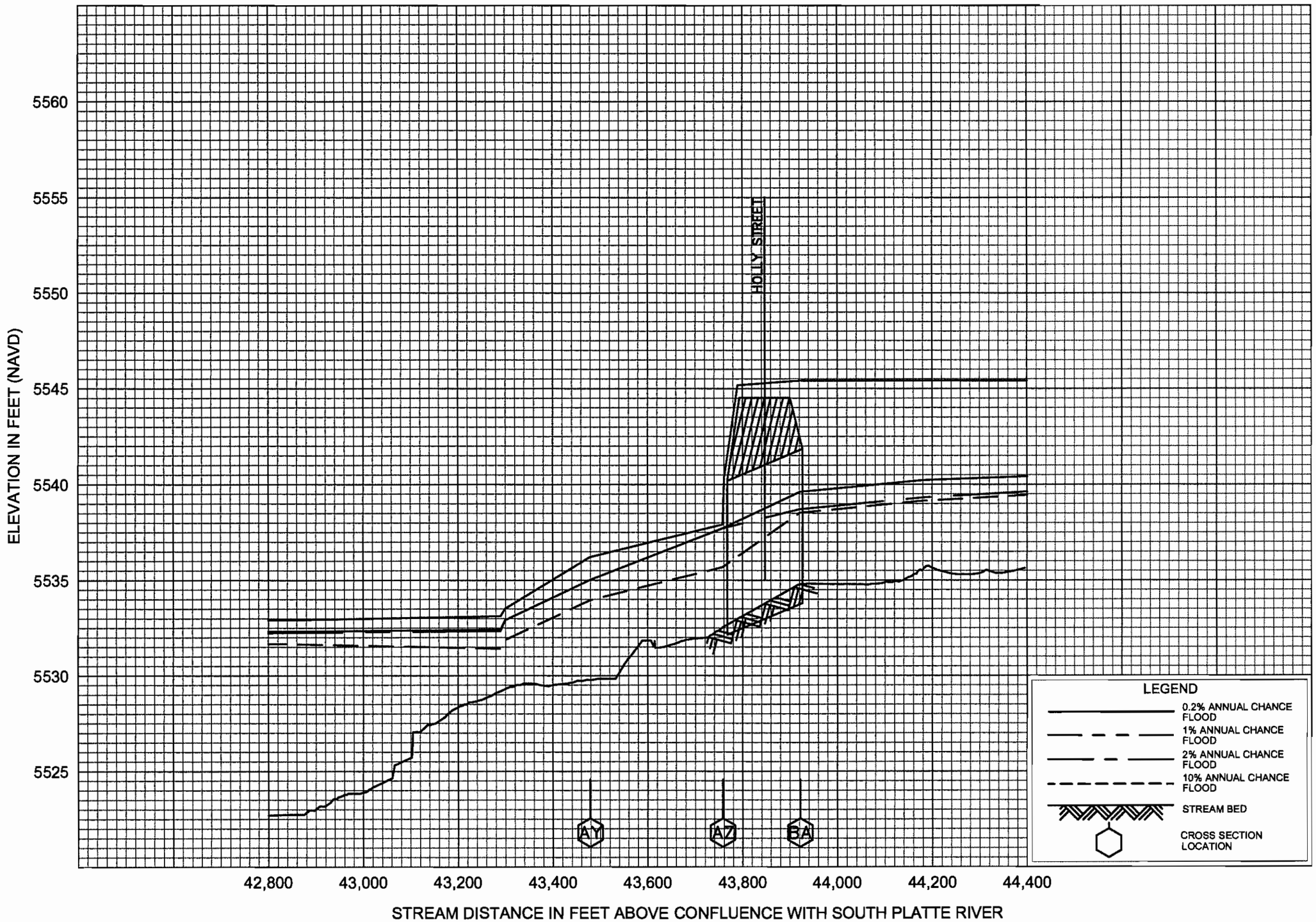

FLOOD PROFILES

LITTLE DRY CREEK

FEDERAL EMERGENCY MANAGEMENT AGENCY

ARAPAHOE COUNTY, CO
AND INCORPORATED AREAS

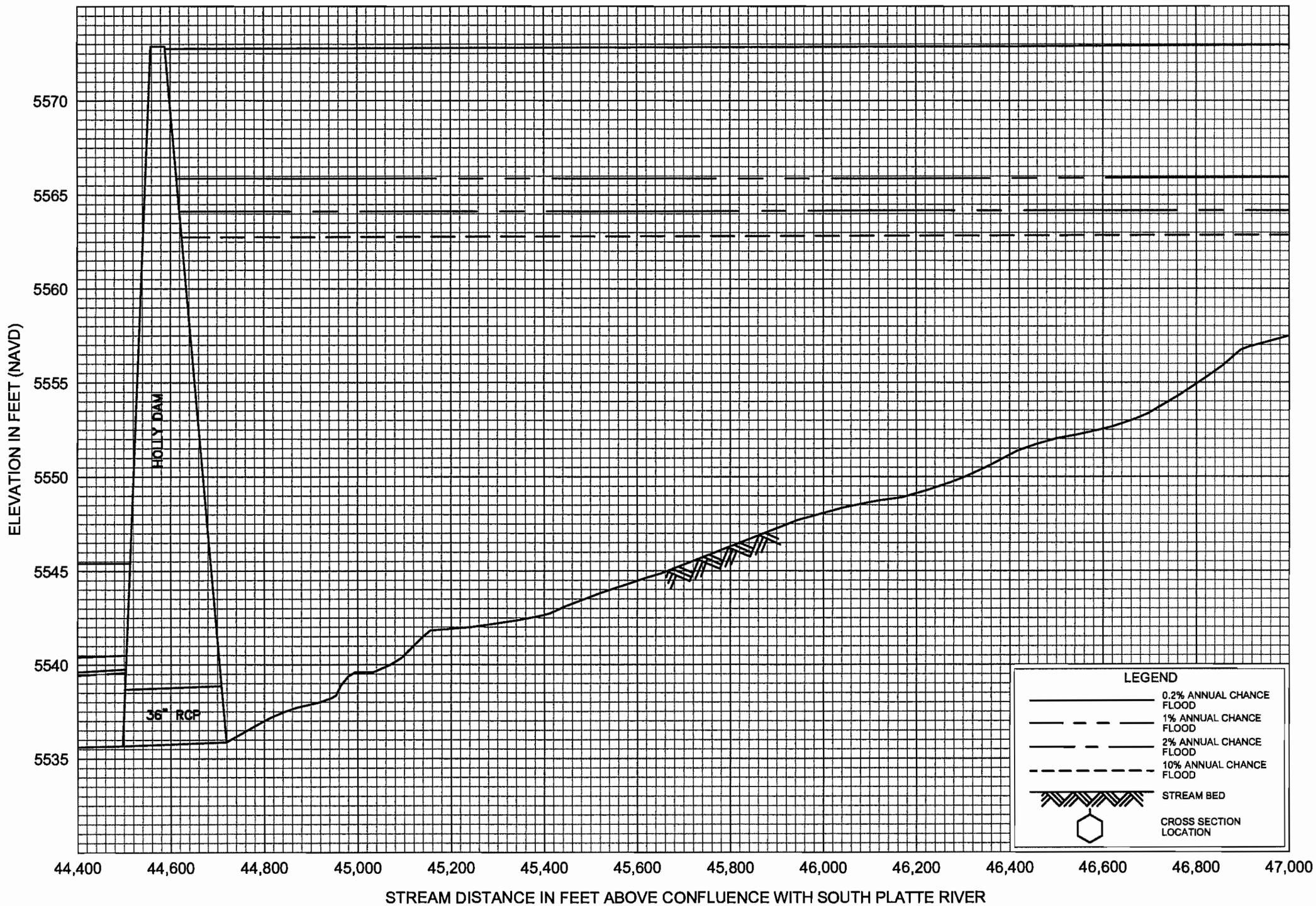

FLOOD PROFILES

LITTLE DRY CREEK

FEDERAL EMERGENCY MANAGEMENT AGENCY

ARAPAHOE COUNTY, CO
(AND INCORPORATED AREAS)

166P

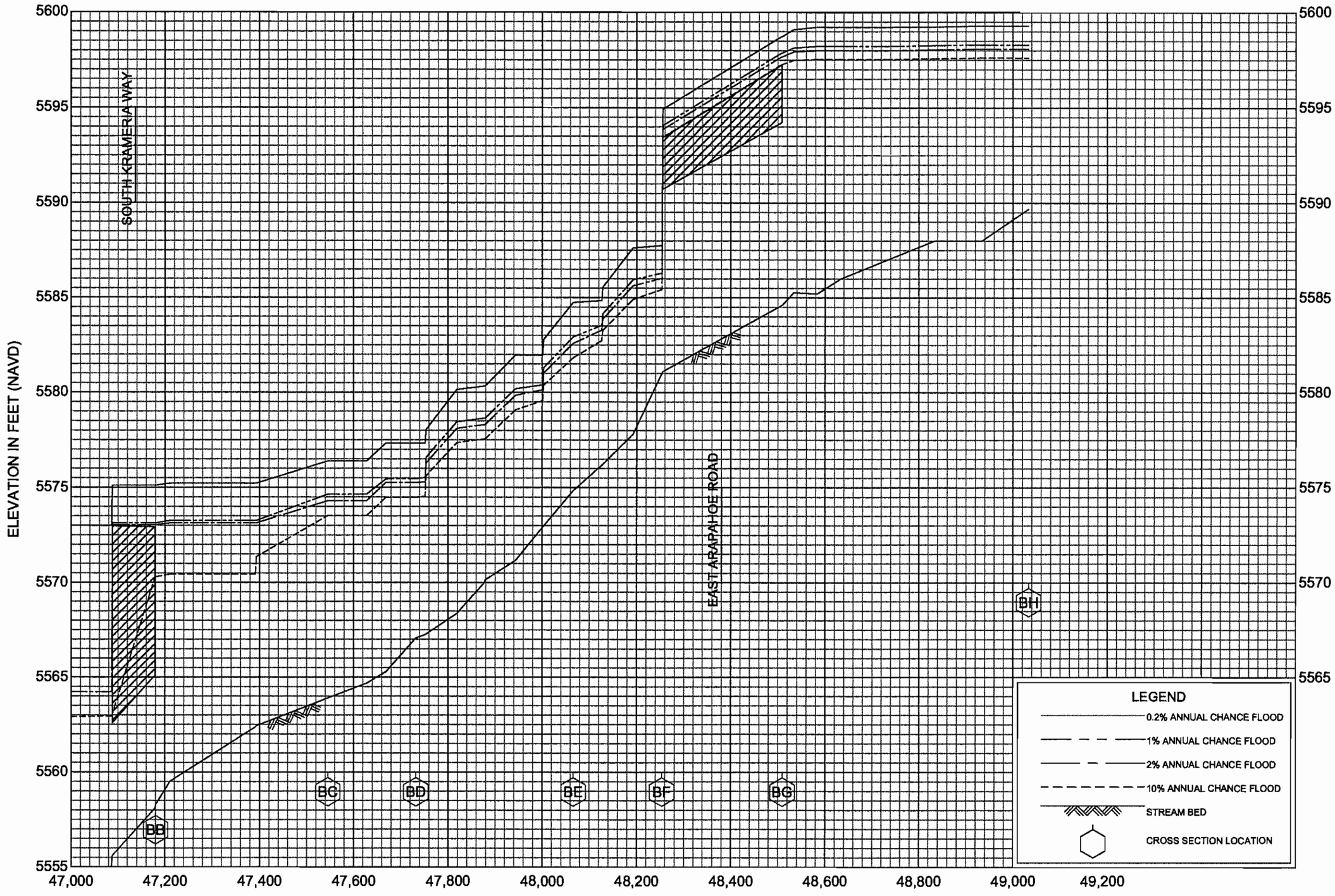

FLOOD PROFILES

LITTLE DRY CREEK

FEDERAL EMERGENCY MANAGEMENT AGENCY

ARAPAHOE COUNTY, CO
AND INCORPORATED AREAS

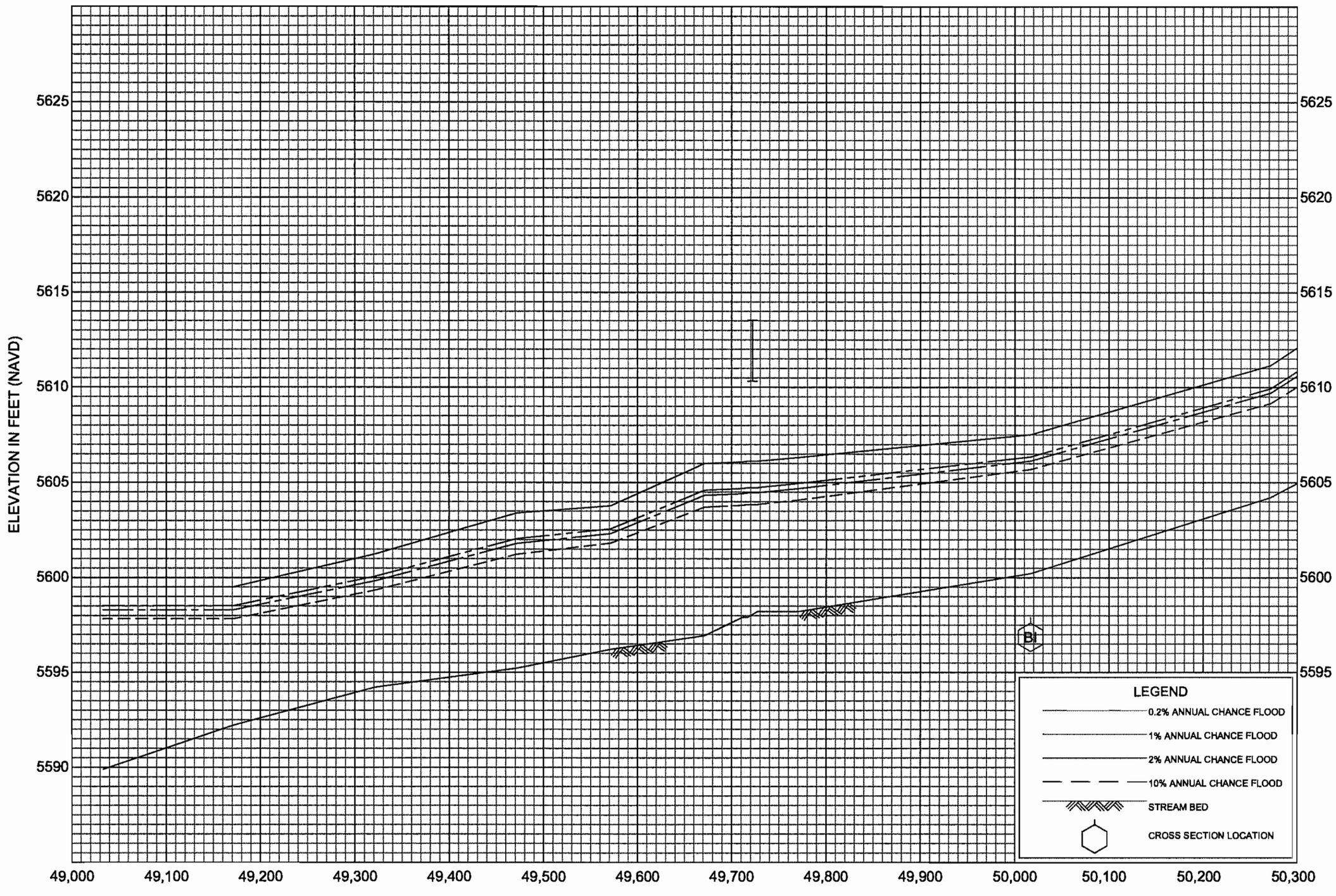

FLOOD PROFILES

LITTLE DRY CREEK

FEDERAL EMERGENCY MANAGEMENT AGENCY

ARAPAHOE COUNTY, CO
AND INCORPORATED AREAS

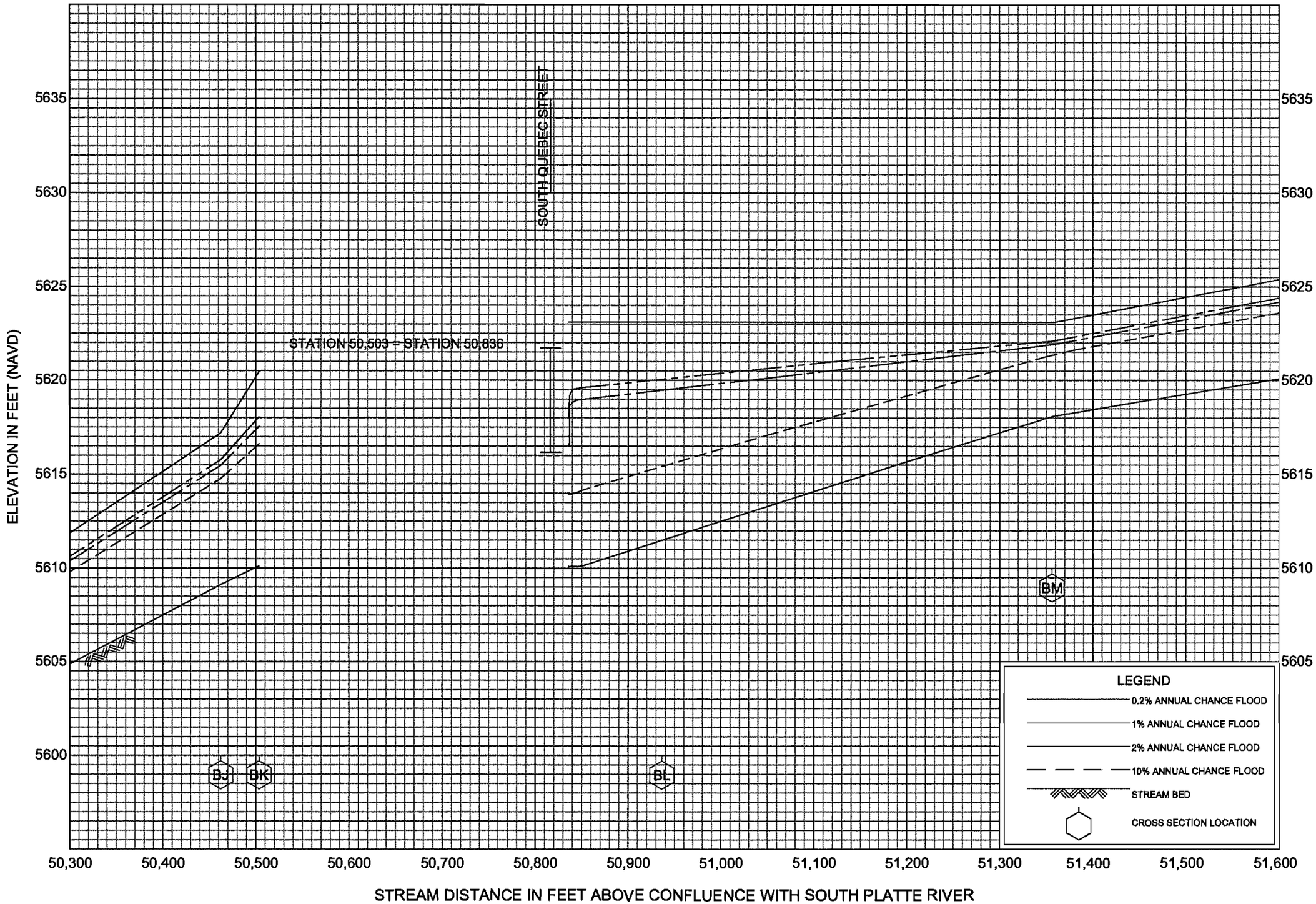

FLOOD PROFILES

LITTLE DRY CREEK

FEDERAL EMERGENCY MANAGEMENT AGENCY

ARAPAHOE COUNTY, CO
AND INCORPORATED AREAS

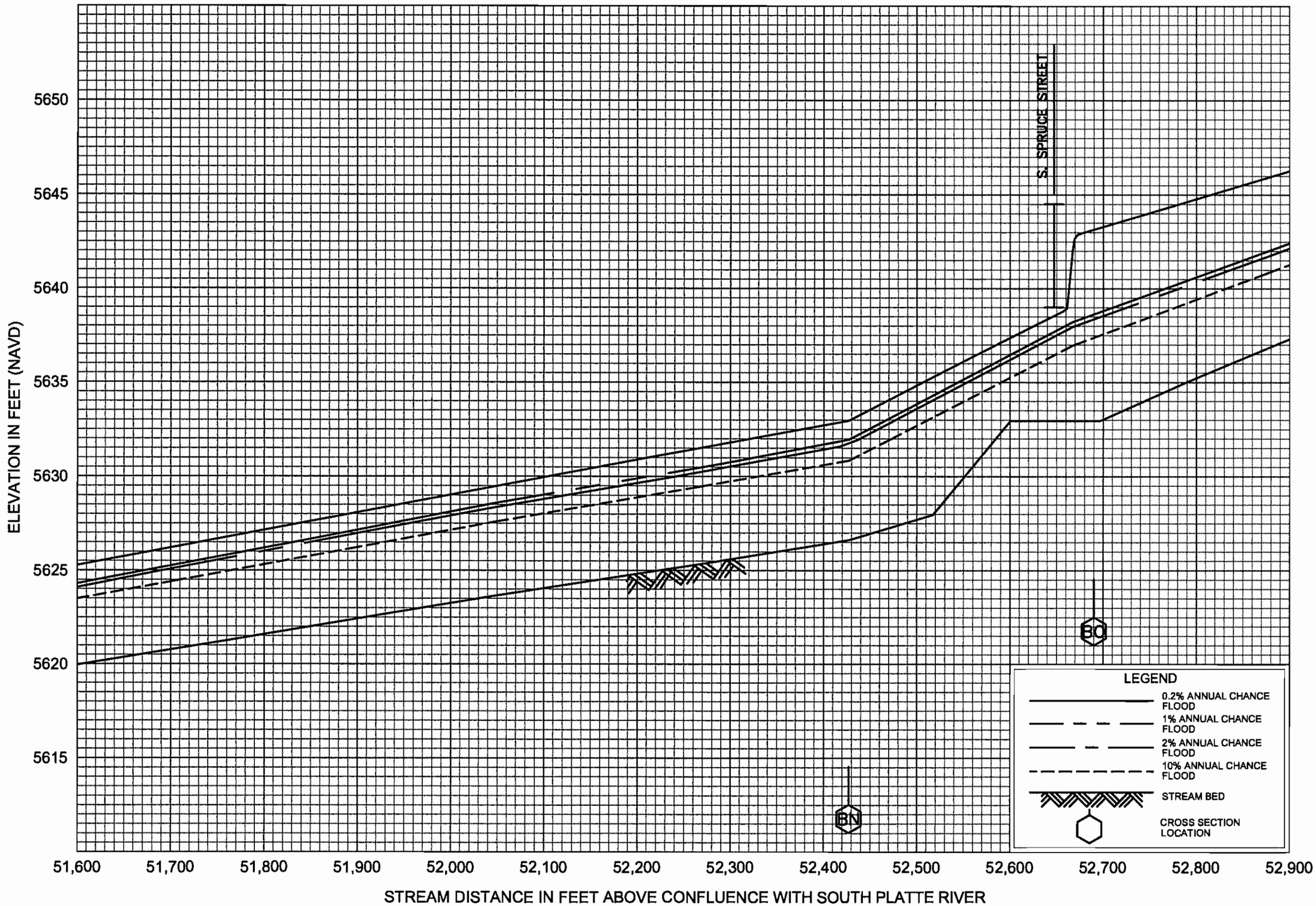

FLOOD PROFILES

LITTLE DRY CREEK

FEDERAL EMERGENCY MANAGEMENT AGENCY

ARAPAHOE COUNTY, CO
(AND INCORPORATED AREAS)

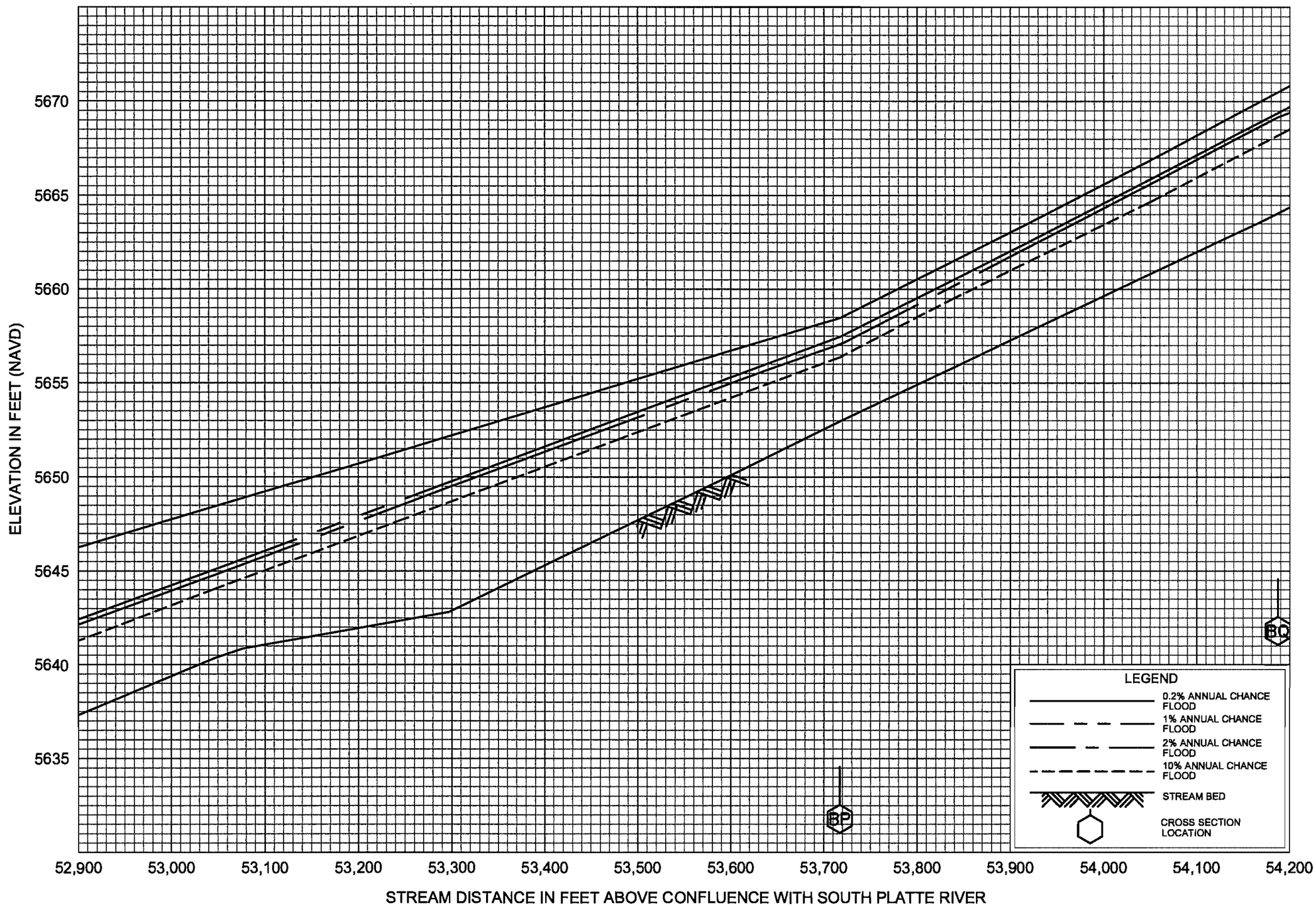

FLOOD PROFILES

LITTLE DRY CREEK

FEDERAL EMERGENCY MANAGEMENT AGENCY

ARAPAHOE COUNTY, CO
(AND INCORPORATED AREAS)



FLOOD PROFILES

LITTLE DRY CREEK

FEDERAL EMERGENCY MANAGEMENT AGENCY

ARAPAHOE COUNTY, CO
(AND INCORPORATED AREAS)

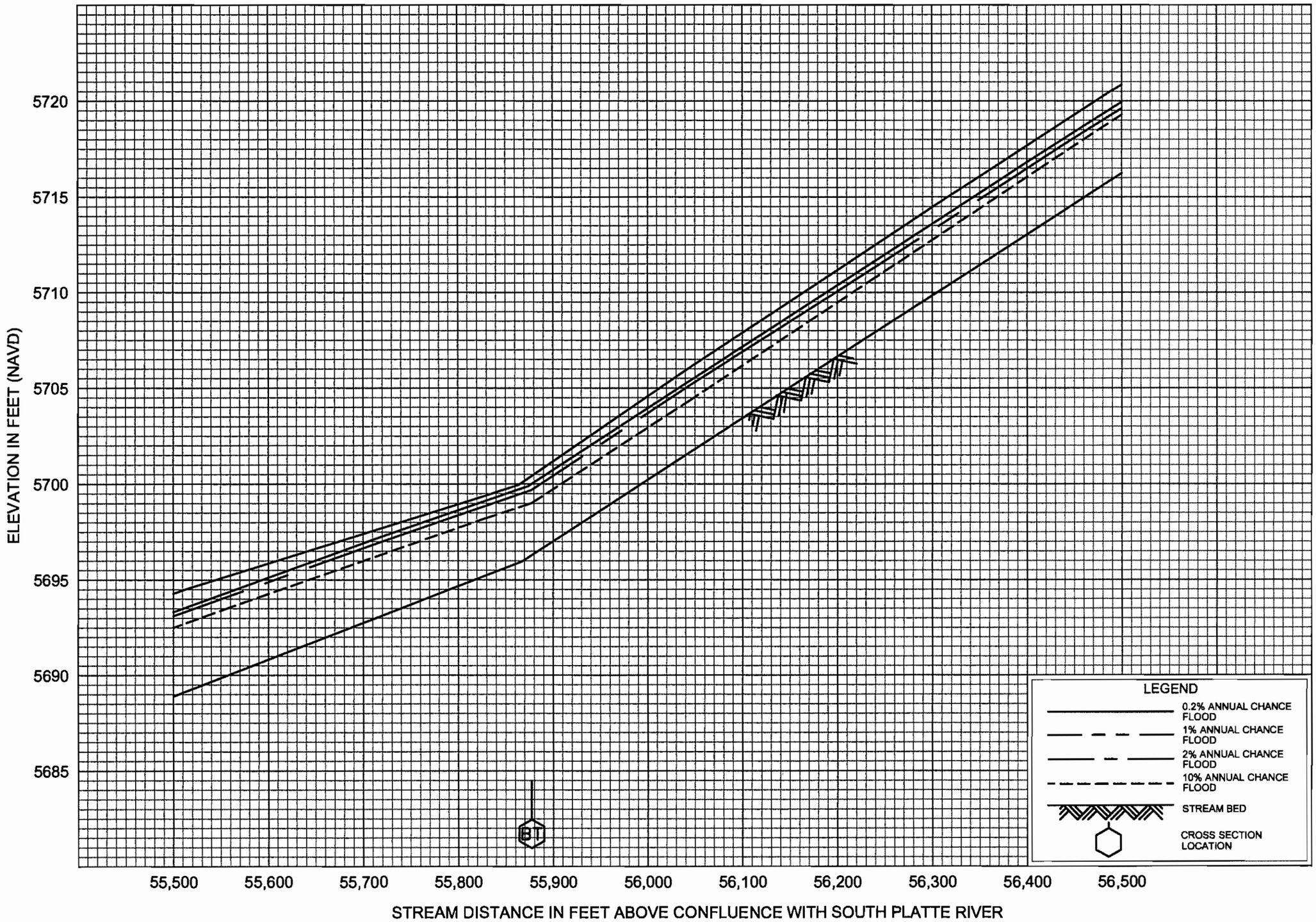

FLOOD PROFILES

LITTLE DRY CREEK

FEDERAL EMERGENCY MANAGEMENT AGENCY

ARAPAHOE COUNTY, CO
(AND INCORPORATED AREAS)

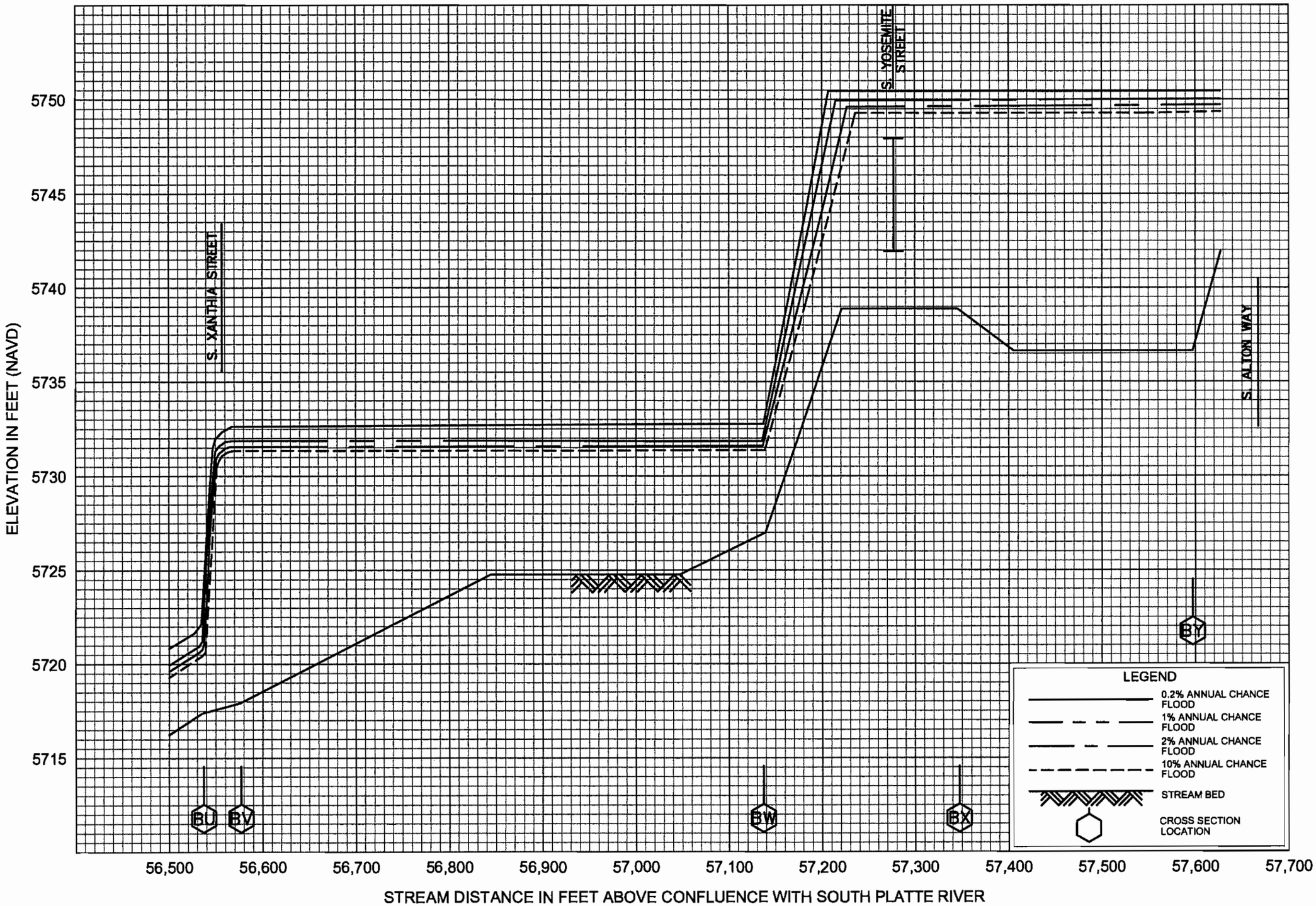

FLOOD PROFILES

LITTLE DRY CREEK

FEDERAL EMERGENCY MANAGEMENT AGENCY

ARAPAHOE COUNTY, CO
(AND INCORPORATED AREAS)

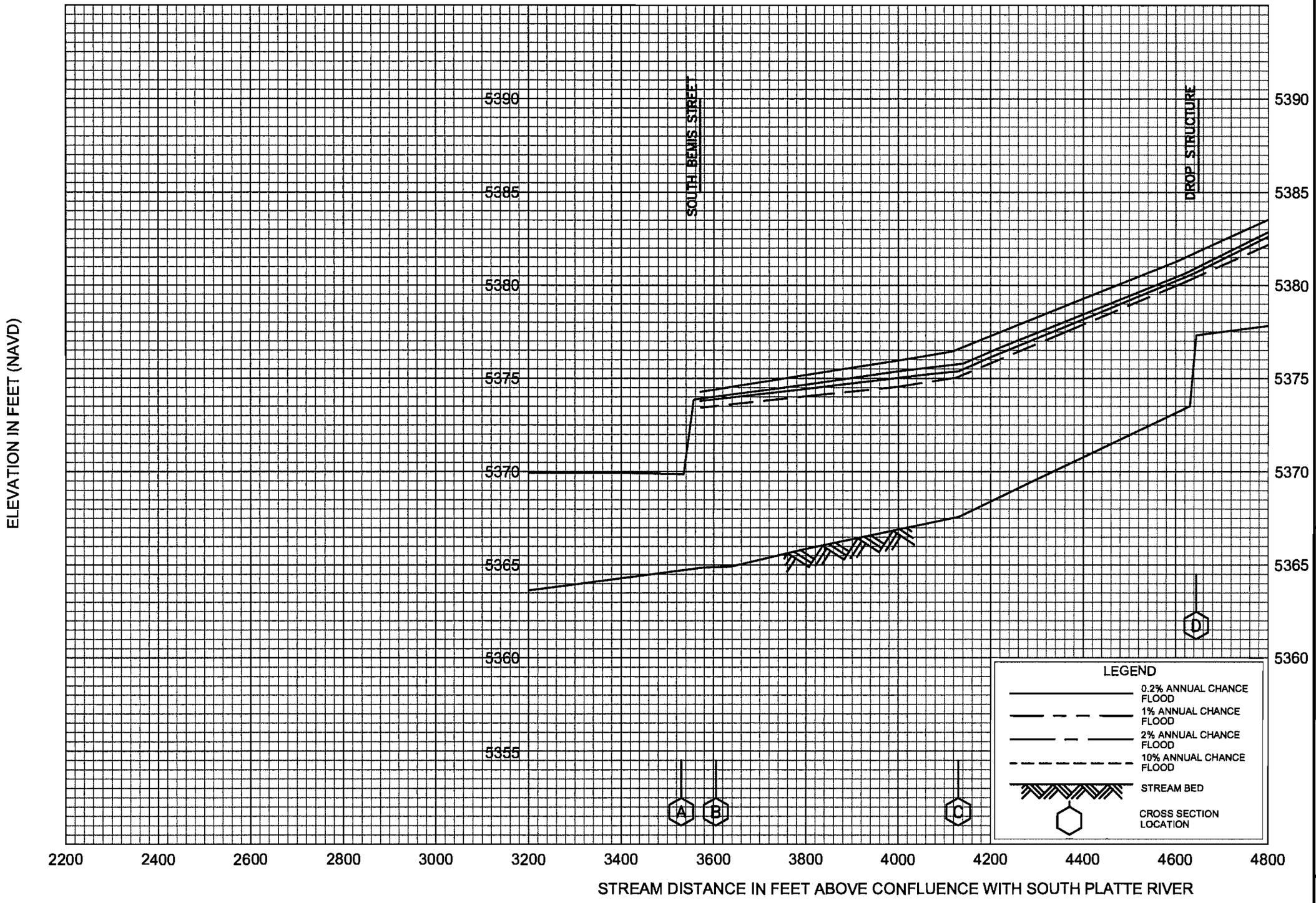

FLOOD PROFILES

LITTLES CREEK

FEDERAL EMERGENCY MANAGEMENT AGENCY

ARAPAHOE COUNTY, CO
AND INCORPORATED AREAS

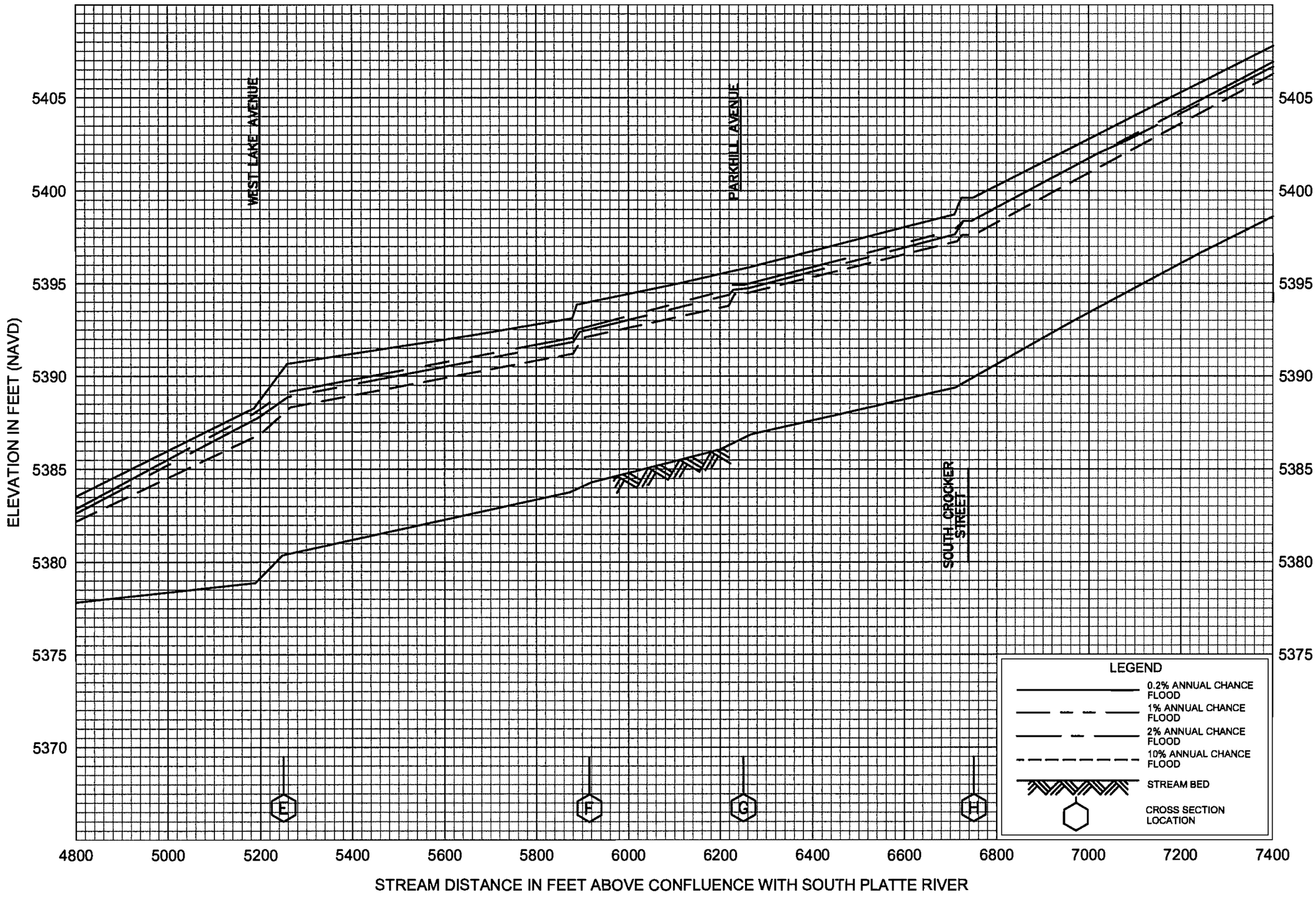

FLOOD PROFILES

LITTLES CREEK

FEDERAL EMERGENCY MANAGEMENT AGENCY

ARAPAHOE COUNTY, CO
AND INCORPORATED AREAS

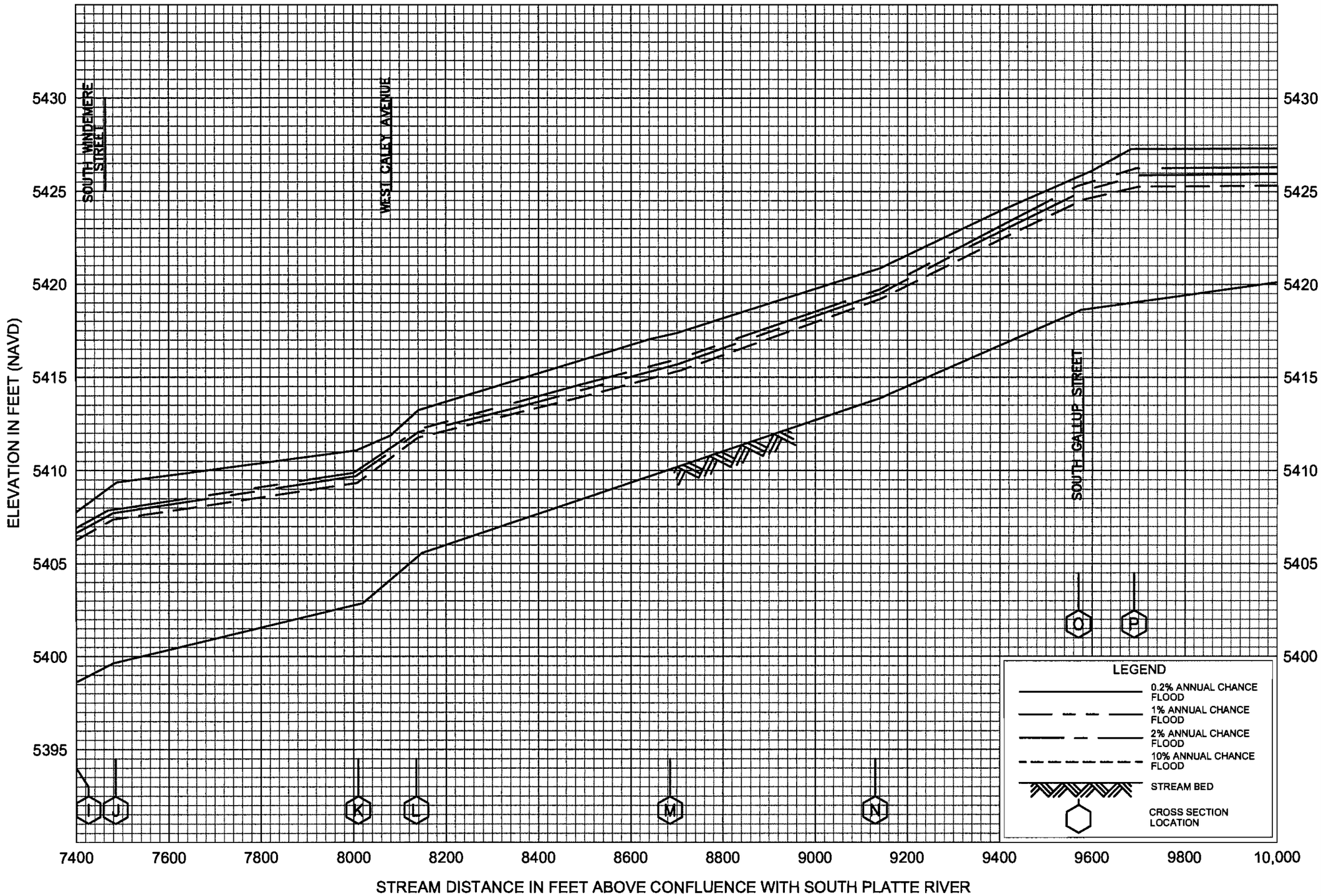

FLOOD PROFILES

LITTLES CREEK

FEDERAL EMERGENCY MANAGEMENT AGENCY

ARAPAHOE COUNTY, CO
AND INCORPORATED AREAS

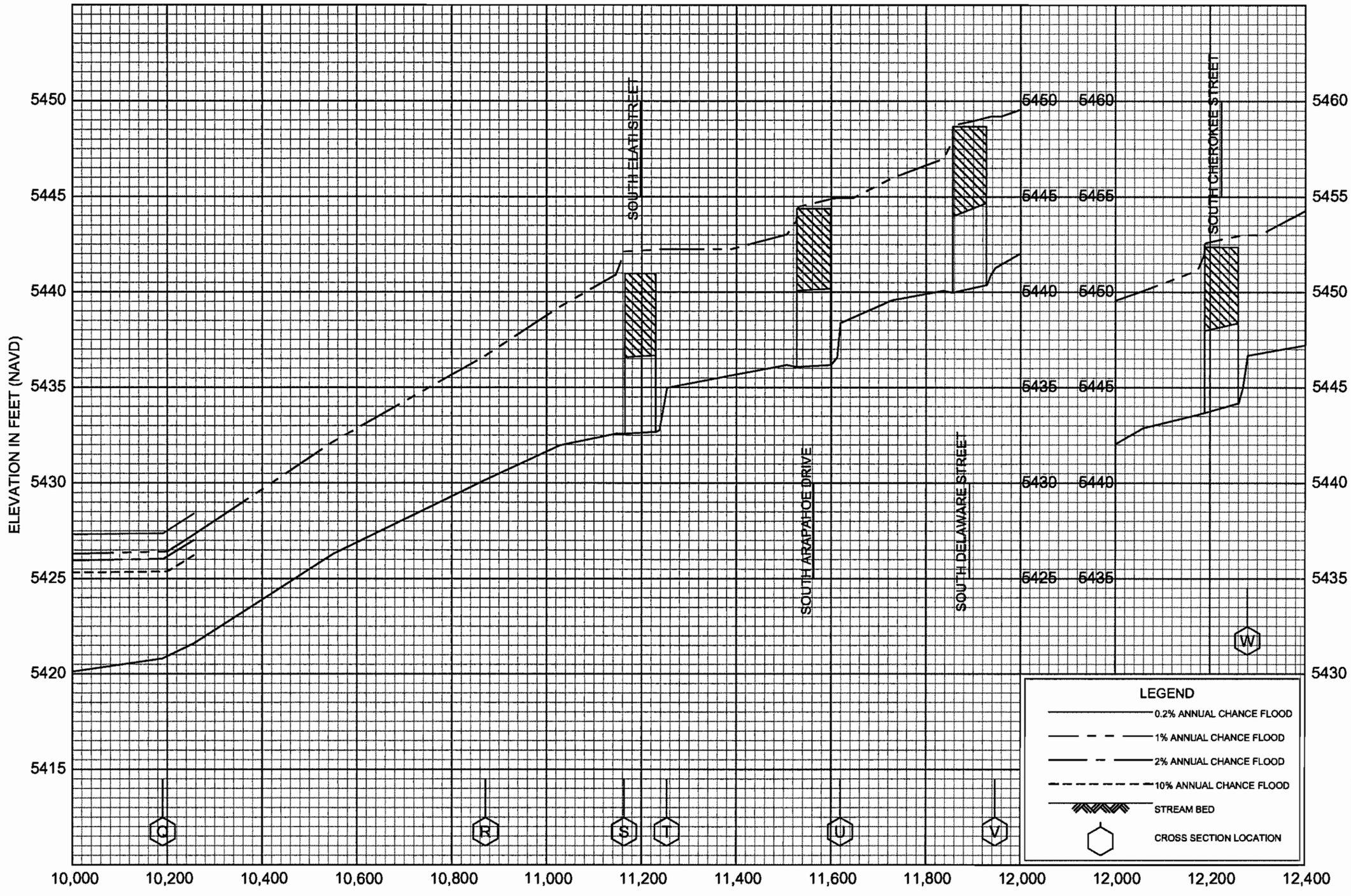

FLOOD PROFILES

LITTLE'S CREEK

FEDERAL EMERGENCY MANAGEMENT AGENCY

ARAPAHOE COUNTY, CO

AND INCORPORATED AREAS

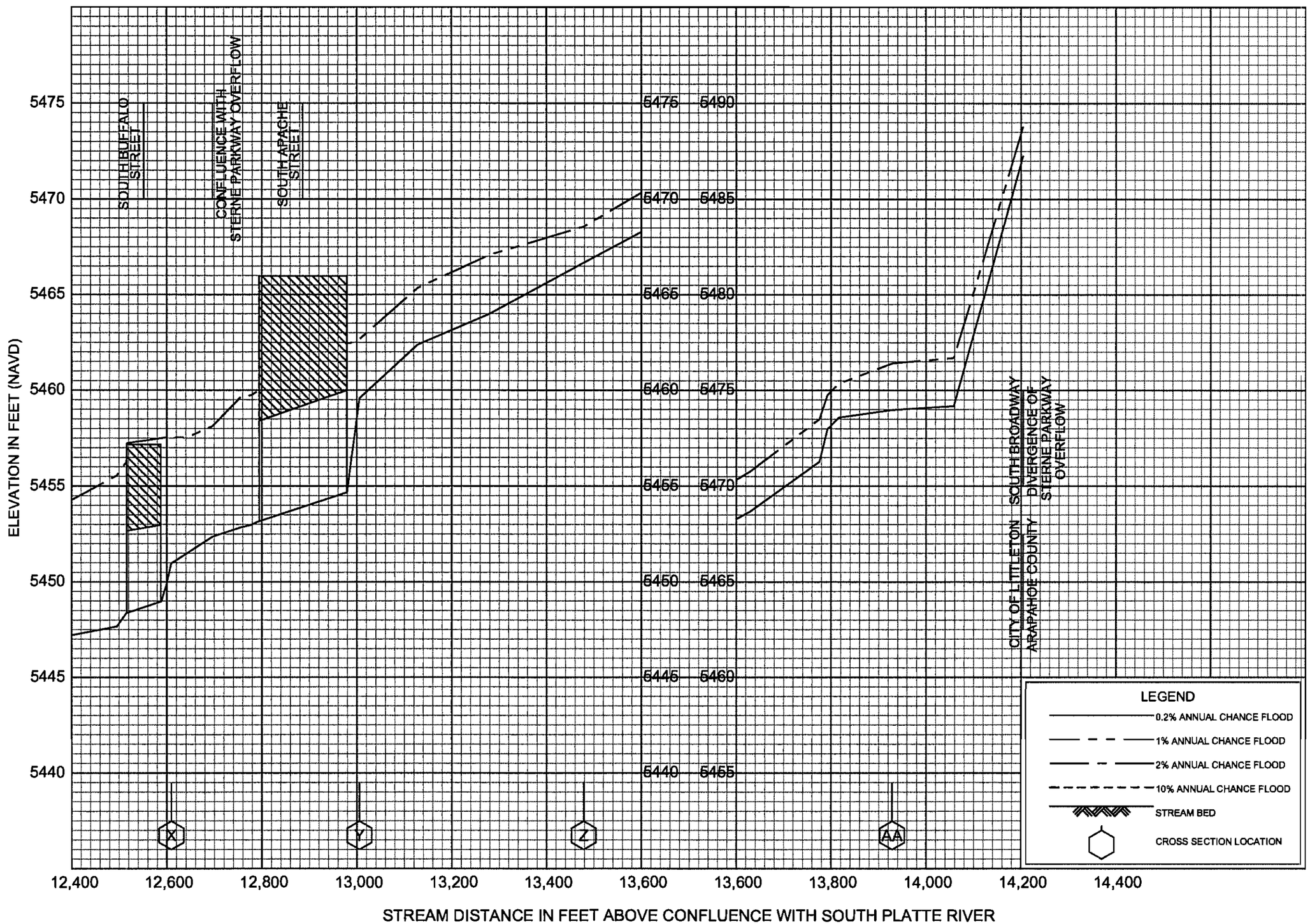

FLOOD PROFILES

LITTLE'S CREEK

FEDERAL EMERGENCY MANAGEMENT AGENCY

ARAPAHOE COUNTY, CO

AND INCORPORATED AREAS

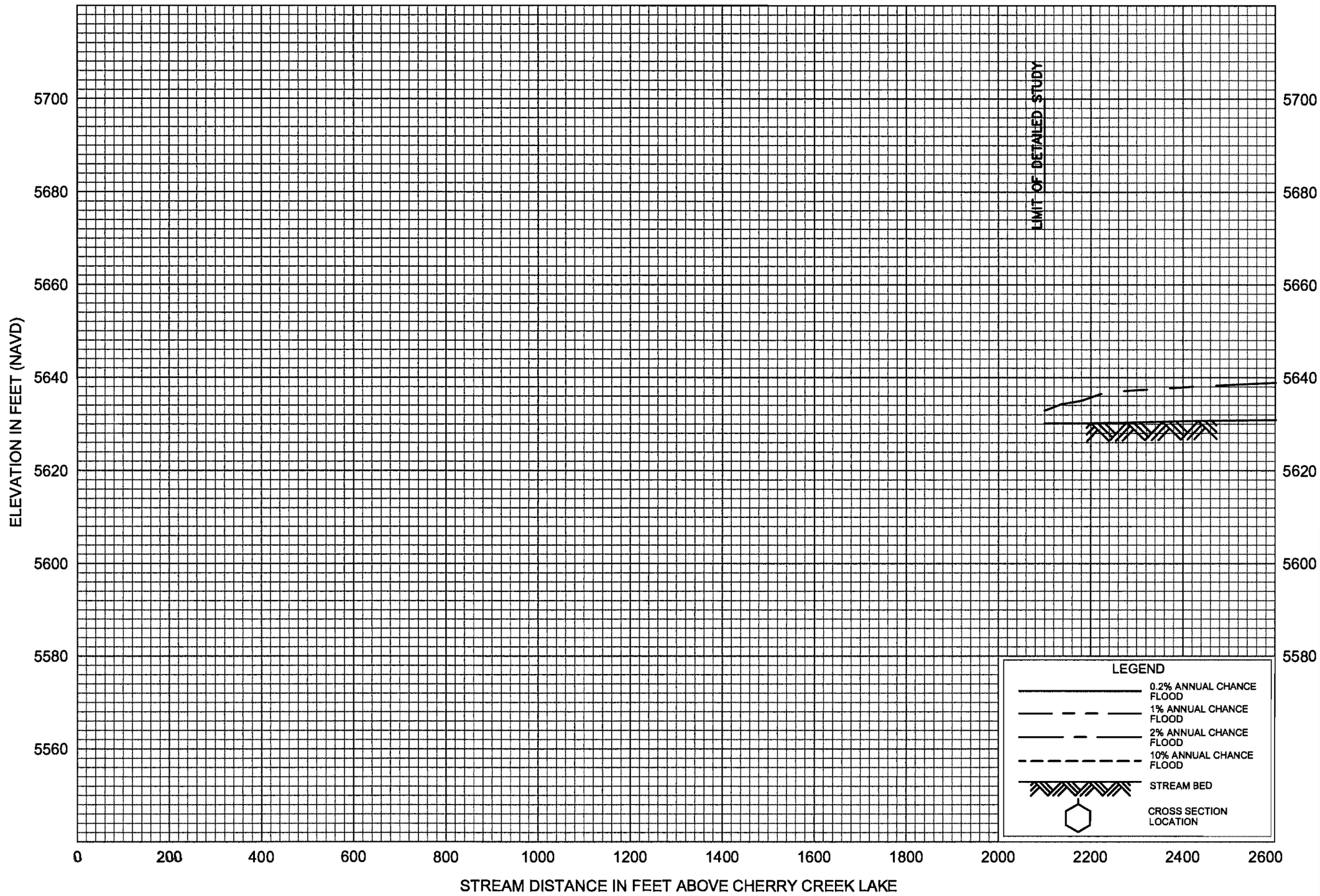

FLOOD PROFILES

LONE TREE CREEK

FEDERAL EMERGENCY MANAGEMENT AGENCY

ARAPAHOE COUNTY, CO
AND INCORPORATED AREAS

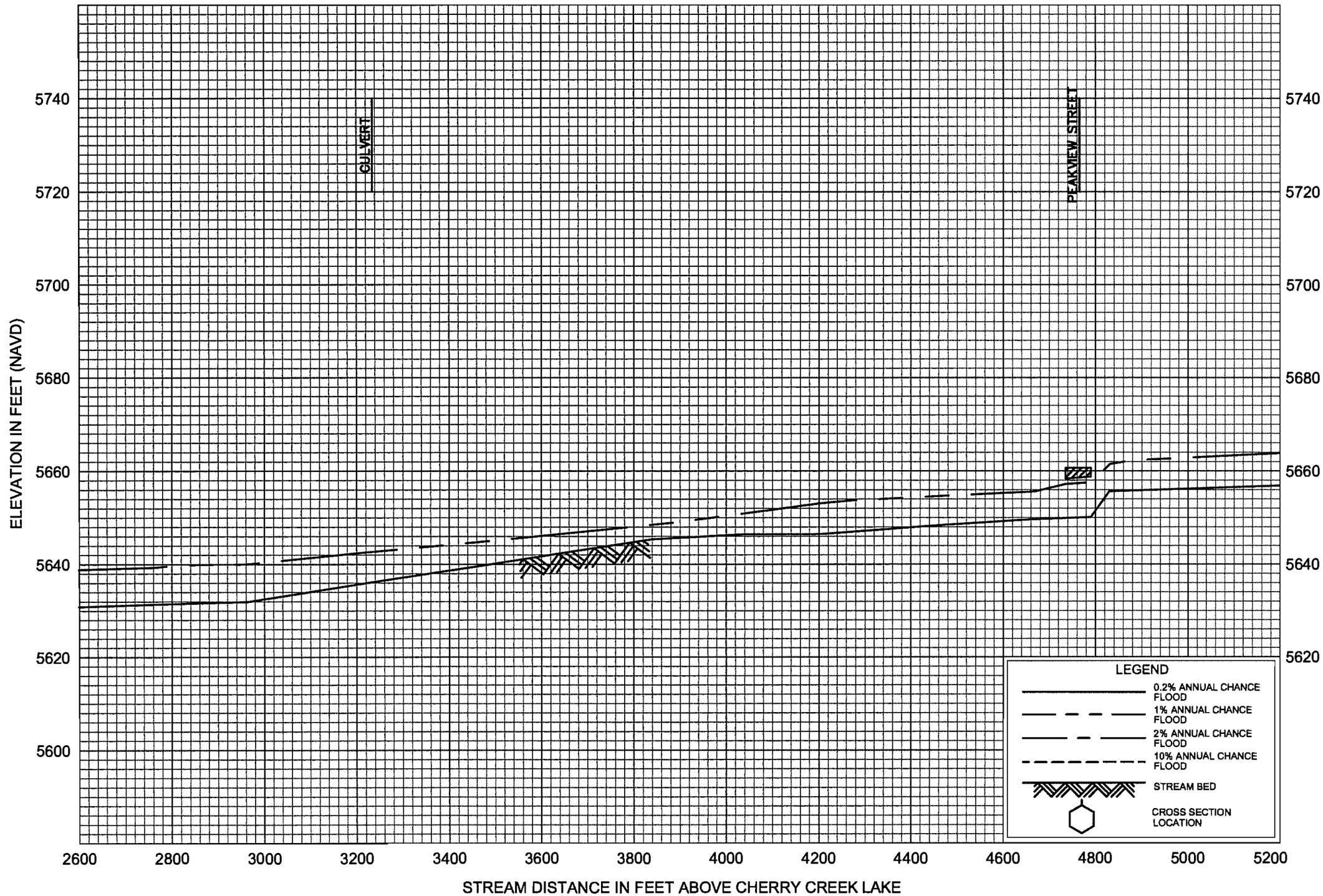

FLOOD PROFILES

LONE TREE CREEK

FEDERAL EMERGENCY MANAGEMENT AGENCY

ARAPAHOE COUNTY, CO
AND INCORPORATED AREAS

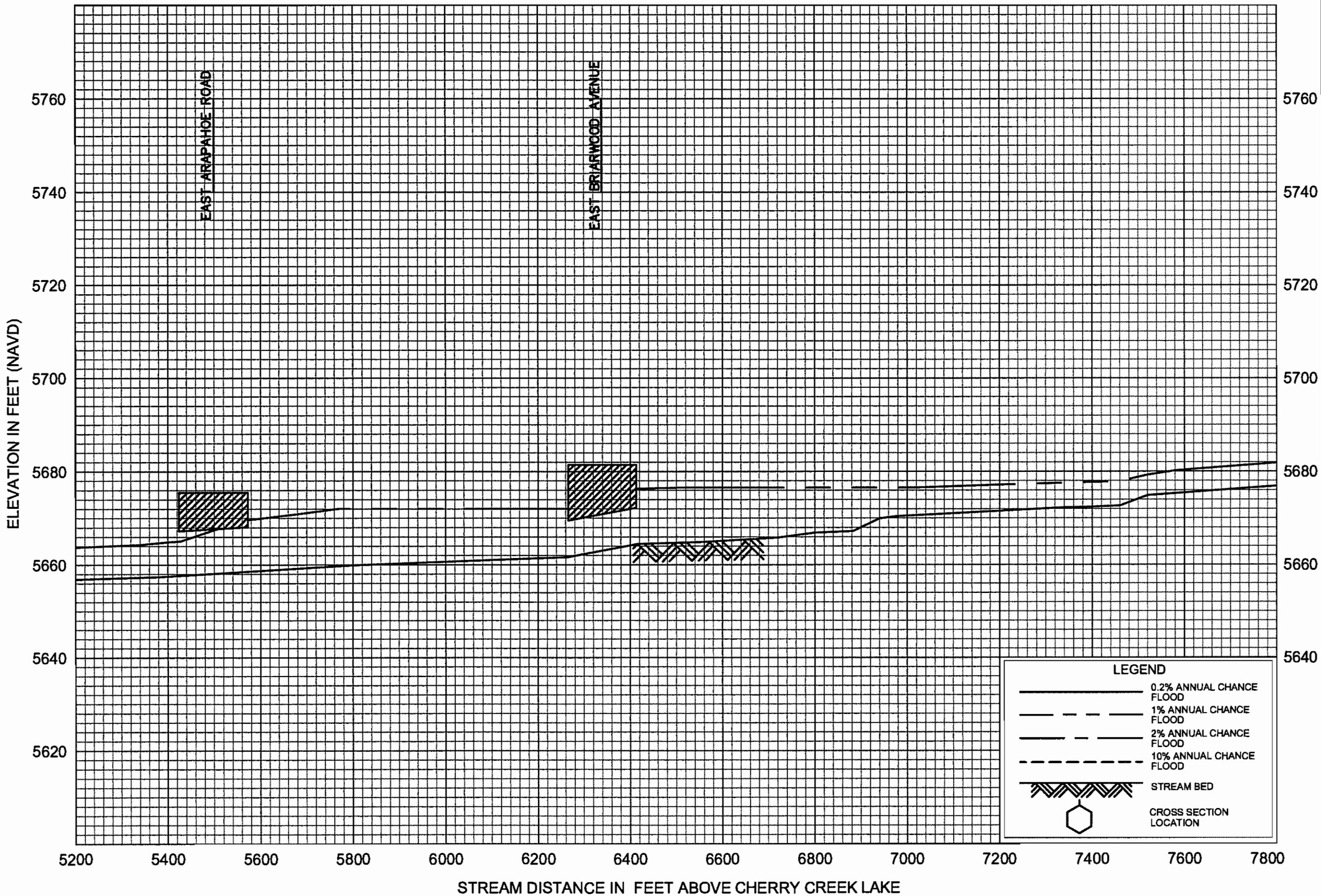

FLOOD PROFILES

LONE TREE CREEK

FEDERAL EMERGENCY MANAGEMENT AGENCY

ARAPAHOE COUNTY, CO
AND INCORPORATED AREAS

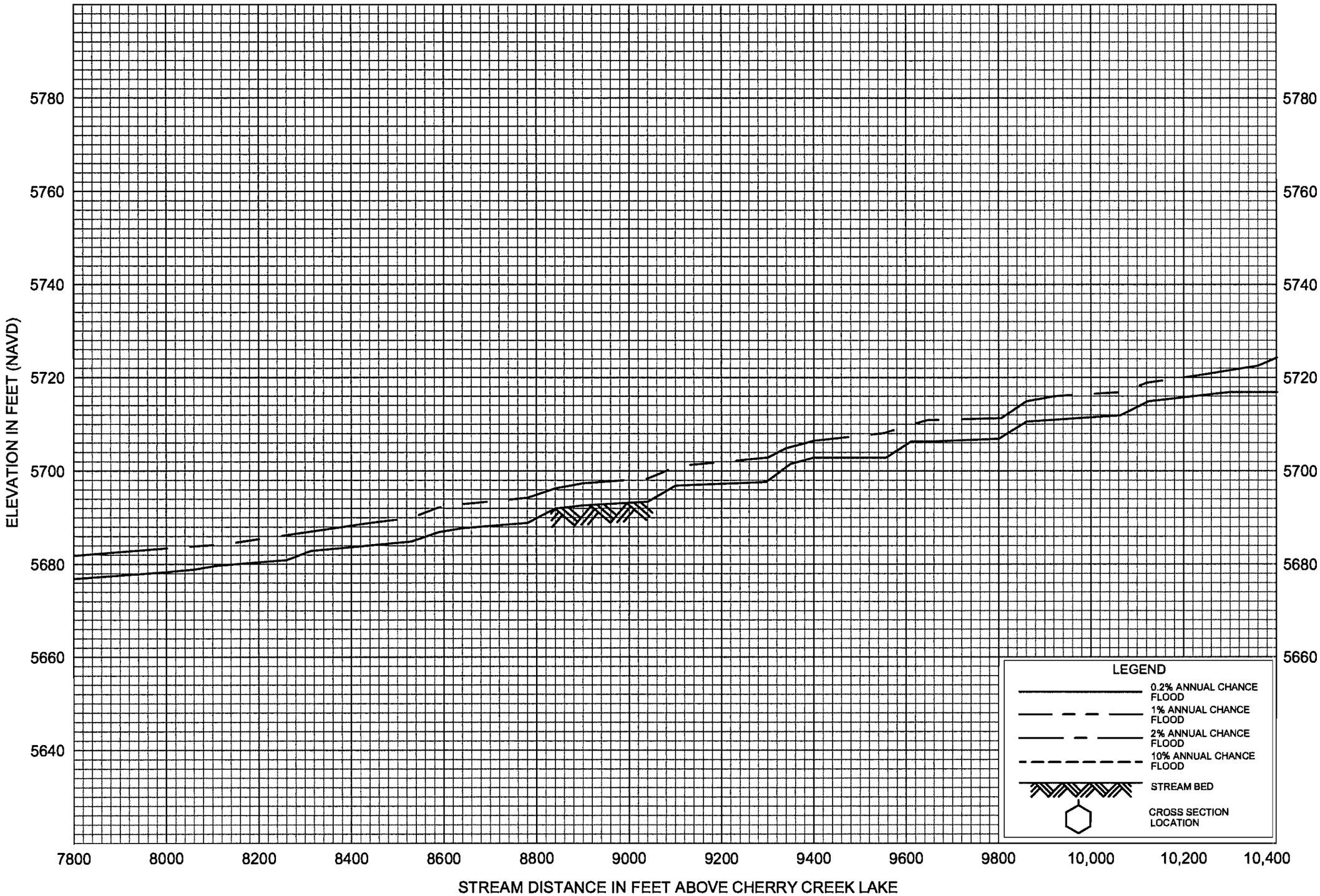

FLOOD PROFILES

LONE TREE CREEK

FEDERAL EMERGENCY MANAGEMENT AGENCY

ARAPAHOE COUNTY, CO
AND INCORPORATED AREAS



FLOOD PROFILES

LONE TREE CREEK

FEDERAL EMERGENCY MANAGEMENT AGENCY

ARAPAHOE COUNTY, CO
AND INCORPORATED AREAS

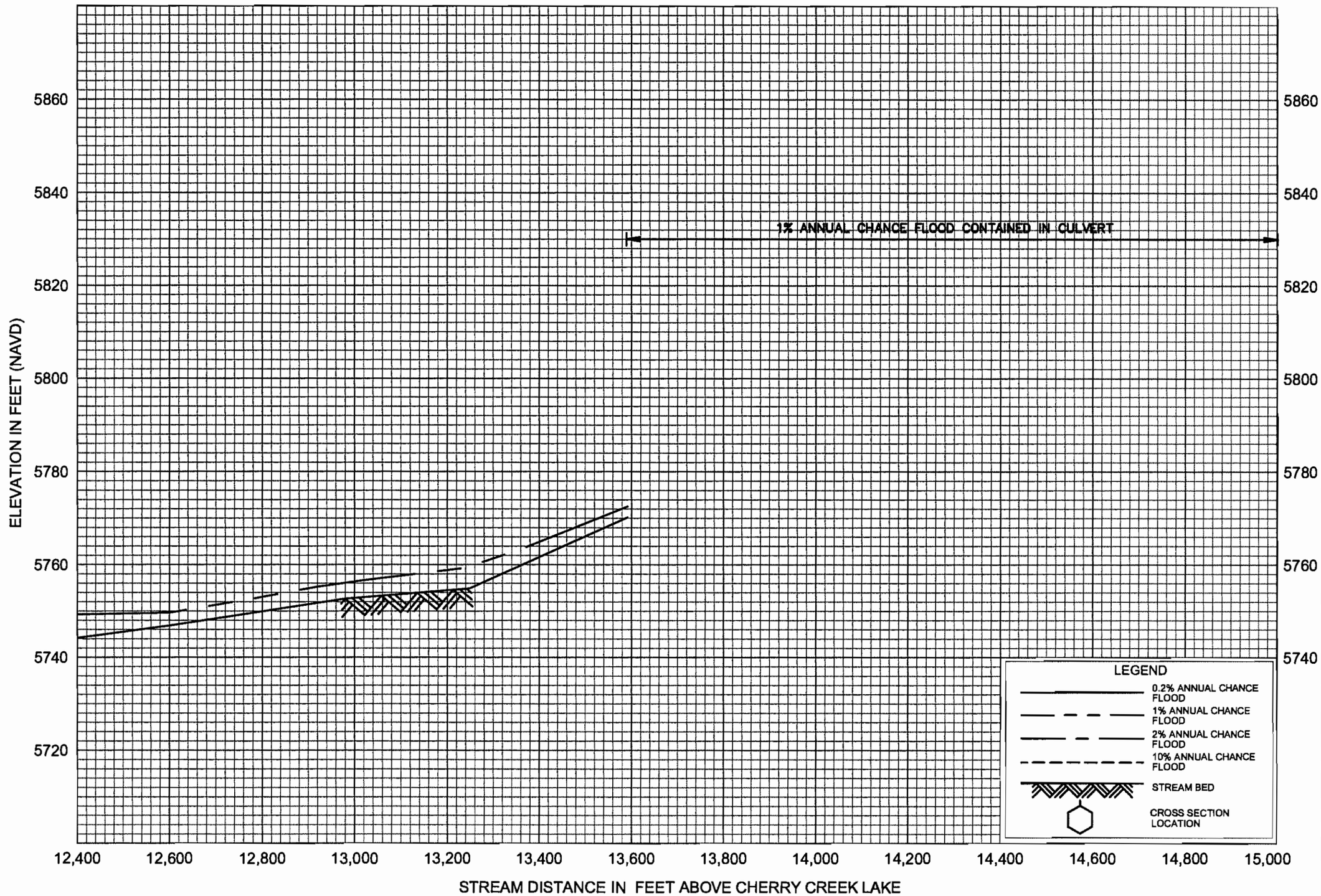

FLOOD PROFILES

LONE TREE CREEK

FEDERAL EMERGENCY MANAGEMENT AGENCY

ARAPAHOE COUNTY, CO
AND INCORPORATED AREAS

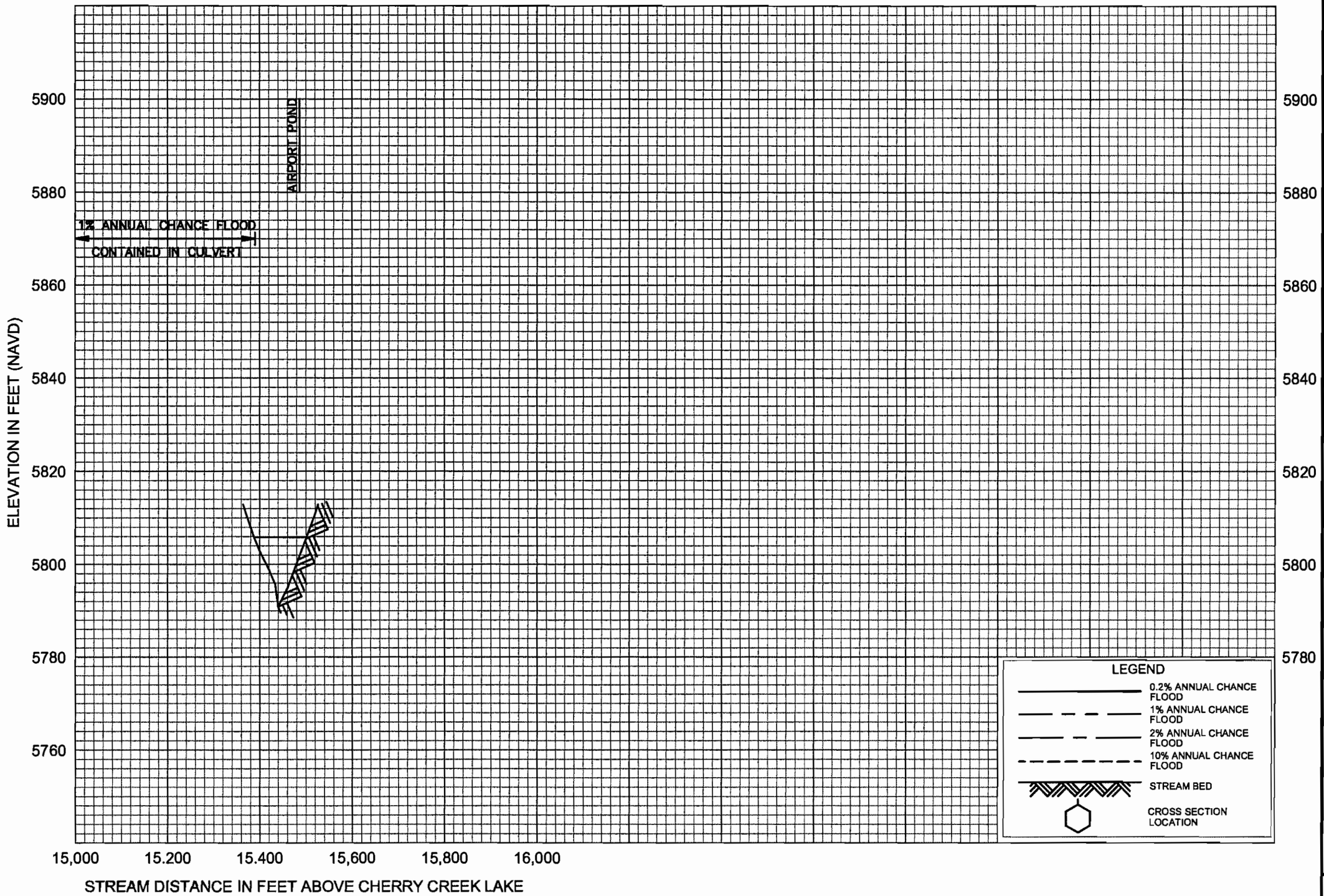

FLOOD PROFILES

LONE TREE CREEK

FEDERAL EMERGENCY MANAGEMENT AGENCY

ARAPAHOE COUNTY, CO
AND INCORPORATED AREAS